

ISSUE NO. 50, NOVEMBER 2009

ETFRN NEWS

50



Forests and Climate Change: adaptation and mitigation

EUROPEAN TROPICAL FOREST RESEARCH NETWORK



EUROPEAN TROPICAL FOREST RESEARCH NETWORK

ETFRN NEWS



Forests and Climate Change: adaptation and mitigation

ISSUE NO. 50, NOVEMBER 2009



The views expressed in this publication do not necessarily reflect those of ETFRN, TBI or other participating organizations.

This edition of the ETFRN News has been made possible by financial contributions from the Government of the Netherlands, the UK Department for International Development (DFID) and the Deutsche Gesellschaft für Technische Zusammenarbeit (GTZ) GmbH – German Technical Cooperation, commissioned by the German Ministry for Economic Cooperation and Development.

Published by: Tropenbos International, Wageningen, The Netherlands

Copyright: © 2009 ETFRN & TBI, Wageningen, The Netherlands

Texts may be reproduced for non-commercial purposes, citing the source.

Citation: Van Bodegom, Arend Jan, Herman Savenije and Marieke Wit (eds). (2009). *Forests and Climate Change: adaptation and mitigation*. Tropenbos International, Wageningen, The Netherlands. xvi + 160 pp.

Editors: Arend Jan van Bodegom, Herman Savenije and Marieke Wit

Final editing and layout: Patricia Halladay Graphic Design

ISBN: 978-90-5113-100-0

ISSN: 1608-2486

Cover photo: Northern Sulawesi, Indonesia.
Barend van Gernerden

Printed by: Digigrafi, Wageningen, The Netherlands

Available from: ETFRN
c/o Tropenbos International
P.O. Box 232, 6700 AE Wageningen, The Netherlands
tel.: +31 317 48 14 16; fax: +31 317 48 14 26
e-mail: etfrn@etfrn.org
www.etfrn.org

This publication is printed on FSC-certified paper.



CONTENTS

Preface	v
Forests and climate change: an overview	vii
Section 1. International policy	1
1.1 Tropical deforestation and degradation under UNFCCC and Kyoto protocol Bas Clabbers	3
1.2 If we cannot define it, we cannot save it Meine van Noordwijk and Peter Akon Minang	5
1.3 Co-benefits on paper vs. multiple benefits on the ground Till Pistorius	11
1.4 Conserving carbon in tropical forests: pitfalls and possibilities Francis E. Putz and Pieter A. Zuidema	19
Section 2. Country-level REDD experiences	25
2.1 Assessing baseline and sustainable development in four case countries Lisa Westholm, Sabine Henders, Madelene Ostwald and Eskil Mattsson	27
2.2 REDD strategies: A case study from Mexico Charlotte Benneker and Michael McCall	34
2.3 Guyana's Low Carbon Development Strategy Office of Climate Change, Guyana	44
2.4 REDD-projects supported by the HIER climate campaign Gijs Termeer, Michiel Smit, Kees de Pater, Barend van Gernerden and Carl Königel	47
Section 3. Forest management practices	55
3.1 Climate change: will it change how we manage forests? Jeremy S. Broadhead, Patrick B. Durst and Christopher L. Brown	57
3.2 Community participation in sustainable forest management, Sri Lanka Dennis Keller	66
3.3 Experiences from Southern Sudan Roope Husgafvel	73
3.4 Social housing in Curitiba, Paraná State, Brazil E.A. Zanetti and E. Casagrande	76
3.5 Indigenous community participation in India Manish Mishra and S.P. Singh	84
Section 4. Climate adaptation strategies	91
4.1 Adaptation for forests and communities in the Congo Basin Denis Sonwa, Youssoufa Bele, Olufunso Somorin, Cyprain Jum and Johnson Nkem	93
4.2 The Modified Taungya System in Ghana's transitional zone Fobissie B. Kalame	101

Section 5. Landscape restoration in practice	107
5.1 Cultural practices and Sustainable Forest Management in Brazil Catarina Faria Alves Silveira	109
5.2 Brazil's <i>Araucaria</i> rainforest: climate change and reforestation Wolf Engels	114
5.3 Restoration of forest landscapes in Southern Caucasus Rolf Schulzke, Nugzar Zazanashvili and Ilia Osepasvhvili	119
5.4 Reforestation of Mount Malindang, Philippines Susan van 't Riet	126
5.5 Planting trees to save the forest in Costa Rica Judith Westerink and Miguel Soto Cruz	132
Section 6. Forest carbon business approaches	139
6.1 The forestry carbon business Gabriel Thoumi	141
6.2 Lessons from twelve years of climate forestation projects Pieter van Midwoud	150
List of contacts	157

Preface

Climate change is generally recognized as one of the greatest challenges of this century. Forests contain a substantial part of the planet's carbon; therefore, current rates of forest loss contribute to almost 20 percent of total emissions of carbon dioxide. Climate change and forests are intrinsically linked: climate change is a threat to forests, and protecting forests from conversion and degradation helps mitigate the impacts of climate change.

To address climate change, the United Nations Framework Convention on Climate Change (UNFCCC) was established at the Earth Summit in Rio de Janeiro in 1992. It was followed in 1997 by the more powerful and legally binding Kyoto Protocol. The protocol recognizes that developed countries share the main responsibility for the current high levels of greenhouse gas emissions in the atmosphere, and places a heavier burden on them under the principle of "common but differentiated responsibilities." Under this protocol industrialized countries are allowed to meet part of their emission reduction targets abroad through so-called "market-based mechanisms," such as the Clean Development Mechanism.

The first Kyoto commitment period ends in 2012. At the UNFCCC Conference of the Parties in Copenhagen in December 2009 (COP 15) countries are expected to concur on a new agreement to replace the Kyoto Protocol in 2012. One of the challenges in Copenhagen will be to engage developing countries in reducing their emissions and adapting to the impacts of climate change. In 2007 an Action Plan was agreed to in Bali, including a mechanism for reducing emissions from avoided deforestation and forest degradation (REDD).

In the run-up to Copenhagen the challenge is to guarantee that the new protocol will be effective and efficient in terms of carbon reduction, and at the same time equitable and non-detrimental to the Earth's biodiversity. REDD could become a centrepiece for the financing of forestry reform after 2012. How to put this mechanism into practice after Copenhagen will be a challenge, however. Objectives for climate change mitigation and adaptation need to be integrated with sustainable forest management and biodiversity protection, and at the same time must allow for the improved welfare of rural people in developing countries.

With this issue of EFRN News, containing more than 20 wide-ranging articles on forests and climate change, we wish to contribute to the discussion on the potential role of forests and forest management in mitigating and adapting to climate change.

We thank the authors for their contributions, the editors for reviewing the articles and compiling this EFRN News, and the donors for their generous support.



R.G.A. Boot
Director, Tropenbos International
Chair, EFRN



P. Saile
Senior Advisor, Forests and Climate Change
Deutsche Gesellschaft für Technische Zusammenarbeit (GTZ)



Forests and climate change: an overview

AREND JAN VAN BODEGOM, HERMAN SAVENIJE, MARIEKE WIT, RENÉ BOOT and PETER SAILE

Towards best practices for adaptation and mitigation

This is a crucial year for the international efforts to address climate change, culminating in COP 15 of the United Nations Convention on Climate Change (UNFCCC) in Copenhagen on 7-18 December. There, Parties to the Convention and the Kyoto Protocol are expected to agree on an ambitious and effective international response to climate change for the next commitment period.

It is also a crucial year for the world's forests. The Copenhagen agreement will likely include a range of forest-related adaptation and mitigation measures. The mechanism for reducing emissions from deforestation and degradation (REDD) has been the most debated measure on the road to Copenhagen.

The challenges after Copenhagen will be to put into practice whatever is agreed, and to develop the approaches, policies and practices needed to effectively integrate the objectives of climate change mitigation and adaptation with sustainable forest management (SFM) and biodiversity protection. These approaches must at the same time contribute to the welfare of rural people in developing countries.

Forests and climate change are intrinsically linked, in ways that extend beyond carbon. Climate change and global warming could change the forest landscape worldwide and vice versa. Changes in global climate — through higher mean annual temperatures, altered precipitation patterns and more frequent and extreme weather events — may have diverse effects on forests, including stress, compositional and functional changes, and changes in the capacity of forests to provide products and services. These effects are as yet poorly understood.

Forest ecosystems capture and store carbon dioxide (CO₂), making a major contribution to the mitigation of climate change. When forests are destroyed, over-harvested or burned, however, they can become a source of CO₂ emissions.

Arend Jan van Bodegom works for Wageningen International; **Herman Savenije** works for the Ministry of Agriculture, Nature and Food Quality; **Marieke Wit** and **René Boot** work for Tropenbos International and **Peter Saile** works for the German Technical Cooperation (GTZ).

From the perspective of climate, SFM is a means of achieving the goals outlined by the UNFCCC with respect to forests:

- using forests for carbon capture and storage, thus reducing the emissions of greenhouse gases — in this way, forests become part of a climate strategy for mitigation; and
- using forests and trees as part of a strategy to cope with impacts of climate change — in this way, forests become part of a climate strategy for adaptation.

Anticipating the international policy dialogue and the expected outcomes at COP 15 in Copenhagen, a wide range of forest carbon activities has emerged over the last decade. Several bilateral and multilateral initiatives have supported countries in becoming “REDD ready,” such as the World Bank’s Forest Carbon Partnership Facility (FCPF) and Forest Investment Program (FIP), and FAO and UNEP’s UN-REDD.

On the forest side of the spectrum, it is commonly agreed that an agreement on a REDD mechanism would provide a global incentive for the conservation and sustainable management of forests.

For many years, forest policy-makers, managers and practitioners have worked to conceptualize and implement SFM. The concept of SFM includes a broad range of objectives — from use to conservation — and different types of forests, including natural forests, plantations, agroforests and trees in landscapes. The focus is on multiple uses of the forest, the production of both forest ecosystem goods such as timber, non-timber forest products (NTFPs) and services such as climate regulation, biodiversity conservation and watershed management as a way to contribute to sustainable development. SFM is holistic in nature, encompassing ecological, technical, socio-cultural, economic and political-institutional dimensions.¹ Experiences in the past decades unequivocally demonstrate the importance of addressing forest governance as key in achieving SFM.

A REDD agreement in Copenhagen will likely be broad, and will probably include general provisions on scope, implementation, monitoring and verification, incentives and types of support. The details, including the identification and application of best practices, will largely be left to the countries/parties provided they comply with the general conditions.

This issue of ETFRN News aims to contribute to a better understanding of the role of forests and their management in climate change mitigation and adaptation. It presents some promising approaches and measures and the enabling conditions needed. The articles in this issue are the result of an open call for papers. They do not cover all issues and initiatives that are relevant to the forest-climate connection; this was not the goal. Nevertheless, the issue brings together a lively mix of articles with a wide range of perspectives, varying from papers with an international policy focus and conceptual pieces, to field experiences written by individuals who do not often address an international audience. Collectively, the articles constitute a broad-ranging insight to the importance of forests in climate change and some of the challenges that need to be addressed at the different levels — from local to global, from policy to practice — to make things work.

This introductory article synthesizes some of the main issues and developments that emerged from the articles and concludes with some reflections on the way forward. The synthesis, like the ETFRN News, is organized into six sections:

- International policy;
- Country-level REDD experiences;
- Forest management practices;
- Climate adaptation strategies;
- Landscape restoration in practice; and
- Forest carbon business approaches.

International policy

Clabbers (1.1.) writing from the perspective of a climate negotiator, briefly outlines the history of the discussions under the UNFCCC on tropical forests. The topic of deforestation in the international climate negotiations seemed to be taboo for many years, but developing countries with a considerable forest cover pushed it back on the climate agenda. Since then, it has been discussed under different abbreviations, such as RED, REDD and REDD+. It is likely that some kind of arrangement on reducing deforestation and/or degradation will be agreed at COP 15. There are four main outstanding issues in Copenhagen:

- the scope of the instrument (i.e., RED or REDD+);
- the mechanism (should there be one financial mechanism for REDD+, or separate mechanisms for REDD and the “+”);
- the finance mechanism (fund-based or market-based); and
- how countries should establish baseline reference levels for deforestation and degradation.

Whatever the outcome in Copenhagen, better protection and more sustainable use of forest resources will remain one of the main environmental and social challenges of the coming century. Pistorius (1.3) questions what REDD can or should mean for biodiversity. He argues that it would be shortsighted not to consider biodiversity and livelihoods needs; they should be addressed simultaneously and comprehensively, so as to generate multiple benefits for the environment and for the people who depend on forest resources.

Discussing the pitfalls and possibilities of conserving carbon in tropical forests Putz and Zuidema (1.4) emphasize that there are clear trade-offs between retaining biodiversity and maximizing carbon and timber yields, and that these trade-offs must be managed. They also state that most managed forests fall far below the efficiency frontier, with less than maximum biodiversity loss and carbon sequestration. Established forest management practices — such as forest fire management, reduced-impact logging, post-logging silviculture treatments and tree planting — can all help mitigate climate change and render forest ecosystems more resilient for multiple purposes. This calls for a system for monitoring and verification that goes beyond carbon storage by explicitly including the social and environmental principles and criteria of sound multiple-use management. This broader approach will remain difficult to achieve if participants in Copenhagen focus only

on carbon stocks in forests. Putz and Zuidema also highlight the need to connect REDD programs to efforts to control illegal logging (e.g., FLEG and EU-FLEGT).

Van Noordwijk and Akon (1.2) argue that the definition of “forest” could become a major bottleneck in the implementation of a climate agreement. The progression of concepts — from RED to REDD to REDD+ to REDD++ — reflects a tendency to include a larger share of total land-use change. The logical end point is to account for all land use: Reducing Emissions from Any Land Use (or across all land uses) or REALU. A comprehensive REALU approach can likely incorporate trees outside forests, agroforestry systems and community-based forest management. Recent analysis suggest that one billion hectares, or 20 percent of the world’s agricultural lands, have at least ten percent tree cover. In the Southern Africa Peace Parks project, developed in a savannah environment, Termeer et al. (2.4) find that the existing definition of forest proved problematic when deciding what to include in carbon measurements.

Country-level REDD experiences

Westholm et al. (2.1) observe that REDD readiness activities encounter many problems in the first phase: defining the baseline for deforestation. Collecting relevant forestry and biomass data — necessary to determine forest carbon stock — is very time consuming. Furthermore, carbon measurement data is not always accurate and compiling the information can increase transaction costs (Termeer et al. 2.4; van Midwoud, 6.2).

Several authors emphasize the importance of local and indigenous community involvement in REDD. Guyana’s Low Carbon Development Strategy (2.3) includes awareness and consultation sessions. The financial sustainability of REDD activities is also important: if opportunity costs of alternative land uses rise in the future, communities’ commitment to REDD could cause them to forego profits (Westholm et al. 2.1; Benneker and McCall 2.2).

In a case study from Mexico, Benneker and McCall (2.2) show that existing forestry programs have the potential to reduce forest degradation and enhance carbon stocks inside and outside the forest. Governments must ensure that these programs continue to benefit local people when integrated into a REDD strategy. The authors note that in Mexico REDD payments based on reduced forest degradation and enhanced carbon stocks are more likely to benefit farmers and communities than payments based on reduced deforestation.

The article on international forest landscape auctions (Termeer et al. 2.4) outlines some important issues in attracting funds from the voluntary market. A lack of up-front financing and the costly and slow process of certification have contributed to the failure of this innovative approach. Land and user rights need to be clear and secure to attract external money. Opportunity costs for alternative land uses is another factor that determines the success of REDD projects. If alternative land use (for example, extensive cattle ranging) is very profitable, it will be difficult for carbon money to be competitive. An interesting example is Guyana (2.3), where a baseline study suggests an opportunity cost for avoiding deforestation of US\$580 million per year.

Many promising REDD projects have depended largely on the voluntary market, which may put longer-term sustainability at risk (Termeer et al. 2.4). The current global economic crisis has already shown that companies are engaging in fewer voluntary carbon activities. An international REDD mechanism could overcome this problem, but small-scale projects will probably continue to depend on the voluntary market, because of the high transaction costs for certification under REDD schemes (van Midwoud 6.2).

Forest management practices

In what way and to what extent will the incorporation of climate change objectives affect sustainable forest management? Broadhead, Durst and Brown (3.1) state that it has brought new actors and opportunities to forestry and that much of the practices needed for SFM are equally relevant to climate change adaptation and mitigation. Adaptation and/or mitigation objectives must be made more explicit in forest management, within realistic parameters. Many challenges exist outside the forestry sector, such as competing land-use claims, conflict and corruption.

SFM in Sri Lanka (Keller 3.2) is a practical example of climate objectives being incorporated in existing management practices. Many strategies and practices developed to advance SFM also help to achieve the objectives of climate change adaptation and mitigation. It is important that initiatives address both short- and long-term impacts on livelihoods and climate. Often the key motivating factor in protecting the forest is a direct benefit (in this case the electricity generated by a downstream micro-hydro power plant) rather than forest conservation itself.

Given the environmental and social conditions in Southern Sudan, Husgafvel (3.3) states that the promotion of multipurpose trees on farm and rangeland could be an effective strategy to improve the mitigation and adaptation capacities of the existing land use. Training, extension and capacity building are important elements. Capacity building work should focus not only on forest management practices alone, but on wider governance issues as well.

Mishra and Singh (3.5) highlight the changes in climate predicted in parts of India, and ways in which participatory forest management could respond. Indigenous communities are particularly vulnerable. They are not just victims of global warming, however; they can be critically important in supporting global adaptation to climate change. Community participation, supported by the forest department, is a vital part of forest management.

Zanetti and Casagrande (3.4) make a plea for an accounting system to trace forest carbon from stands to finished products, based on the experiences in Southern Brazil with sustainable wood production for social housing projects. Building high-quality houses with high-quality wood can help the construction sector mitigate climate change. This is especially true in situations where timber for such projects is derived from new plantations, in this case the deforested landscape around Curitiba.

Climate adaptation strategies

Two articles in this issue of ETFRN News deal specifically with forests and climate change adaptation strategies. Sonwa et al. (4.1) discuss a multi-stakeholder needs assessment to identify adaptation measures in the Congo Basin, a region where many livelihoods directly depend on forests. Bio-energy (including fuelwood), NTFPs for food and medicines, and water have been identified as forest-related priorities for climate adaptation strategies. SFM is seen as a way to achieve climate change adaptation and mitigation as well as poverty reduction and economic and social development. Some of the tools being used are vulnerability maps and the development of adaptation strategies using forest resources. Sonwa et al. make the notable observation that there are very few explicit references as to the role of forests in climate adaptation and mitigation strategies in Central Africa's existing climate adaptation strategies.

Kalame (4.2) reviews a program in the transition zone of Ghana to promote a taungya system as a climate adaptation strategy. The taungya system includes many of the elements of an adaptation strategy. Several challenges are mentioned, such as a lack of clear ownership agreements on trees and land between the government and other stakeholders; using accountability and consultation to ensure stakeholder involvement in the government-led programs; and meeting the livelihoods needs of farmers in the medium term. The existing Ghana Forest Strategy does not focus on climate change adaptation. Understanding existing forest policy activities and programs and their strengths and weaknesses is key to the formulation of international policy on forestry and sectoral policy on climate change issues.

Landscape restoration in practice

All five cases in this section are relatively small-scale efforts: four of them are financed from the voluntary carbon market, one from public environmental money — the Caucasus case (Schulzke et al. 5.3), which is financed by the German government. All of them affirm that carbon sequestration should not be the only criterion for planting forests, as forests have a number of other essential social, ecological and economic functions. In the Caucasus case (5.3) multipurpose forest management protects the soil from erosion, avalanches and flooding. Reforestation and restoration activities are aimed at establishing indigenous forest types, paying careful attention to the provenance of the planting material. The project also addressed the need for short- and medium-term benefits for local people in terms of forest products, income generation and employment.

Engels (5.2) describes how protection and restoration of the remnant *Araucaria* forests in southern Brazil is important not just for biodiversity but also helps to mitigate climate change. Maintaining and restoring the forest will diminish the impact of frost and drought on agriculture, particularly coffee and citrus crops.

Van 't Riet (5.4) describes the case of a community forestry project on Mount Malindang in the Philippines. Local people are managing the project, which proved to be very successful. Projects such as Mount Malindang not only help to sequester CO₂, but have

many other benefits, such as the protection of biodiversity and soil and — perhaps most importantly — improved living conditions for the local population. The author explicitly challenges the high costs of current CO₂ certification systems, which prevent small-scale projects from participating, and suggests that more people in low-salary countries be trained to do the work.

Another option for small-scale projects is to refrain from certification and rely instead on trust, as was the case in Costa Rica described by Westerink and Soto (5.5). Funding for the project came initially from biodiversity conservation sources, but more recently from voluntary climate funds. The flexible approach of the carbon funds provider — who has trust in both the Dutch and the Costa Rican parties — contributed to the success.

Analyzing the rural communities near the remnants of M^ata Atlantica forests in Brazil, Silveira (5.1) emphasizes that landscape restoration efforts can benefit from anthropological insights. A concrete example is knowledge of land heritage systems that can be used to promote forest restoration. Water security and fuelwood access can also motivate rural communities, especially women, to conserve and restore their forests (3.2, 5.1 and 5.5).

Forest carbon business approaches

Thoumi (6.1) calls for forestry carbon projects to be framed within an appropriate business strategy that is grounded in effective communication between science, civil society, government and the business community. One of the interesting aspects of this article is the concept of inter-generational equity. Economic discounting practices and current financial analyses are challenged, because of their assumption that production in the future counts less than production now. The generations who follow will still need forests and their services (and a decent climate). Perhaps forests and forest carbon should become an alternative investment asset class, wherein lower financial discounting rates are applied for reasons of sustainability and inter-generational equity.

Van Midwoud (6.2) reviews the experiences with forest and carbon certification of afforestation and reforestation (A/R) projects under the Clean Development Mechanism (CDM) and the lessons to be learned for REDD. After 12 years of CDM, more than 1700 projects have been registered; only six of them are A/R CDM projects. Van Midwoud mentions three major conceptual reasons for this: 1) high transaction costs; 2) lack of demand for the carbon credits of A/R CDM; and 3) the poor reputation of tree-planting as an instrument to combat global warming. The voluntary carbon market proved to be much more successful in enhancing A/R-projects as it provided a solution to these three problems of the compliance market. In order for REDD to become a success, methodologies and procedures must be more workable and less complicated than under the CDM.

Van Midwoud also notes some other lessons to make private sector involvement in REDD more effective and attractive. Credible institutional structures and good governance are needed, as is capacity building for the design and management of marketable forest carbon projects. These projects should adopt a multiple use approach in their design.

He also observes that the groups working on climate forest projects often differ from those working on other types of forest projects. This is unfortunate, since many of the management practices needed in climate forest projects are also required for sustainable forest management.

Some reflections on the way forward after Copenhagen

There is broad support for including forests in a future agreement on global climate change. Reducing deforestation and forest degradation through better forest governance and management will contribute to mitigating climate change. Better forest management may further help people adapt their livelihoods in the face of the inevitable changes in climate that will occur in the coming decades. The challenge after Copenhagen will be to translate goals and agreements into policies and practices that work. For that, political will is needed.

The forest community and the climate community are currently worlds apart. In the implementation of the Copenhagen agreement, these two communities need to be better linked to increase mutual understanding and develop shared visions and objectives for effectively combating climate change. The forest sector should increase its ability to engage effectively and strategically in the agendas of relevant sectors and to prove the importance of forests to other constituencies.

Adaptation and mitigation: two sides of the same coin

From a forest management perspective adaptation and mitigation can be seen as two sides of the same coin: what is good for adaptation is also good for mitigation and vice versa. A major lesson is that adaptation and mitigation objectives must be included more explicitly in regular forest management plans and countries' national forest programs.

SFM already addresses climate change objectives

Most authors agree that the measures needed to enhance the mitigation and adaptation potential of forests are largely the same practices and policies that have been identified for achieving SFM in the past. Climate objectives are most effectively and sustainably achieved if they are embedded in a multiple use forest management approach. No single author in this volume — including those from private forest enterprises, carbon certifiers and companies that buy carbon credits — argues that forests should be managed for carbon alone. Managing forests for multiple objectives also means recognizing the trade-offs that exist between, for example, timber production, carbon storage and biodiversity conservation. Managing these trade-offs to generate a mix of goods and services is the core challenge of SFM. Of course there is plenty of room for improvement through the application of effective management practices, most of which are already at hand.

The factors that prevent implementation of adaptation and mitigation measures are the same ones that drive deforestation and poor forest management. They are already well understood, but most of them are not easily addressed as they are tied to institutional capacities and governance.

SFM is already an important tool in the implementation of other Rio conventions such as the Convention on Biological Diversity and the United Nations Forum on Forests. A further definition of SFM, with clear criteria and indicators that address the multiple functions of forests, should be a joint exercise of the relevant policy fora.

Implementation on the ground

The topic of forests and climate change is in need of innovation. The diversity of cases in this ETRN News illustrates the innovative approaches that are currently being developed. Collectively they show the capacity at the local level to think in new ways. One-size-fits-all solutions are neither feasible nor desirable. Approaches that will have an impact are necessarily flexible and adaptive and require incentives that allow for this flexibility. In order to scale up promising pilot activities, it will be important to analyze experiences and lessons learned from current initiatives. Subsequently, these experiences need to be shared through the low-cost channels available in developing countries.

The system of monitoring, reporting and verification (MRV) is an important part of making REDD operational in countries. Although methodologies, procedures and remote-sensing technologies are available, the challenge for many nations lies in developing the in-country capacities and institutions needed to manage and operate the MRV system effectively within a short time span. Not all countries will be able to comply with the demand for credible data needed for REDD. This may reduce REDD's coverage and impact in the coming years and could add to the argument to keep expectations realistic as to the pace of implementing it.

The voluntary carbon market will continue to be important after Copenhagen. The size of the market will largely be determined by the complexity of rules set and the enabling environment created for responsible businesses at international and national levels. There is a strong need for innovative business approaches that are based on multiple forest uses and multiple sources of financing, including enterprise-community and public-private partnerships.

Carbon certification is an important mechanism upon which payments for the sequestered carbon can be based. In recent years several carbon standards and certification schemes have emerged parallel to the existing measures for SFM and biomass production. This proliferation of forest-related standards could be problematic; it is not yet clear how the different systems evolve and relate to each other. It may result in inconsistent requirements, confusion in the market and increased transaction costs and inefficiencies. There is a clear need for harmonisation and coherence.

Certification is not necessarily the only credible basis for payment. As illustrated in this issue, mutual trust can be an alternative, particularly for small-scale initiatives that cannot afford the high transaction costs of certification.

Good governance

The importance of governance underpins the effective integration of forest and climate change objectives. Better integration of REDD and forest law enforcement and governance initiatives to create synergies and avoid duplication is one example. Countries and their policy and operational frameworks are the most logical level at which to integrate these multiple objectives. Capacity-building will have to go beyond technical issues and focus on the country's governance and institutional structures. In the end, political will, credibility, trust, transparency, equity and justice are the factors that ultimately define the functioning and impact of any system.

Local populations need to be involved in a meaningful way to create co-benefits for their livelihoods, biodiversity and other environmental services. Not addressing "people" and "planet" considerations is increasingly seen — by both the public and private sector — as a business risk.

Integrating climate change objectives in community-based forest programs creates additional benefits and livelihood opportunities. But community engagement in REDD schemes and the forest carbon market is not without risks, as it may also limit control over resources and future development options. To make these risks transparent and manageable is a prerequisite in the design of a program. Open and equitable participation by communities in design and decision-making is essential.

The role of forests must be clarified and articulated in National Adaptation Programs of Action (NAPAs). At present most political attention and financing is focused on REDD, and, in general, on climate mitigation. Only recently has the concern for the role of forests in adaptation gained ground; this emanates from the growing recognition that climate change will happen anyway. Moreover, climate change will affect the most vulnerable ecosystems and poorer regions. The people living in these areas usually contribute least to climate change, but may suffer most of its effects, as they usually lack the means to adapt. It is also well evidenced that trees and forests in these areas are an important safety net. Adaptation efforts will have to be closely linked to the poverty agenda.

REDD and other forest-based climate change mitigation measures are likely to be low-cost and effective in the short to medium term. Some stakeholders fear that forests may become a too-cheap mitigation option and corrupt the overall climate agreement. In most calculations, however, the costs of developing, operating and managing the institutional system required to produce credible and sustainable forest carbon credits are not internalized in forest carbon prices. If they were, forest carbon prices would become much higher and more realistic.

Endnote

1. Sustainable forest management is defined by the UN General Assembly as follows: "Sustainable forest management is a dynamic and evolving concept aiming to maintain and enhance the economic, social and environmental value of all types of forests, for the benefit of present and future generations" (UNGA Resolution December 2007 resolution 62/98 on non-legally binding instrument on all types of forests).



Section 1

International policy

Photo credits

- p.1 Tropenbos International
- p.3 Tropical forest in Guyana. Marieke Wit, Tropenbos International
- p.5 Tropenbos International Ghana
- p.7 Signs of deforestation. Meine van Noordwijk
- p.11 *Rhacophorus* sp. Tropenbos International Indonesia
- p.14 Tropenbos International Ghana
- p.19 Landscape in Amazonia. Tropenbos International Colombia



1.1 Tropical deforestation and degradation under the UNFCCC and the Kyoto protocol

BAS CLABBERS

The beginning

Under the United Nations Framework Convention on Climate Change (UNFCCC), all Parties, taking into account their common but differentiated responsibilities, have commitments to “promote sustainable management and [to] promote and cooperate in the conservation and enhancement, as appropriate, of sinks and reservoirs of all greenhouse gases not controlled by the Montreal Protocol, including biomass, forests and oceans as well as other terrestrial, coastal and marine ecosystems.” Despite these commitments, little attention was paid to tropical forest in the early years of the UNFCCC.

In 1997 the Kyoto Protocol, an international agreement linked to the UNFCCC, was adopted. The major feature of the Kyoto Protocol is that it sets binding targets for 37 industrialized countries and the European community to reduce greenhouse gas emissions. A lot of questions, including those on the role of forests, tropical and otherwise, were unresolved at that time. From 1997 to 2000, the Kyoto Protocol’s implementing rules were developed. One of the key stumbling blocks was whether emission reductions from deforestation in developing countries would be allowed under the Clean Development Mechanism (CDM). For various reasons, such as potential problems with leakage and additionality, the international community had decided to exclude deforestation from the CDM. (Only afforestation and reforestation projects are eligible for the CDM, and only under strict rules.) After 2000 it seemed to be taboo to talk about deforestation in the international climate negotiations for a couple of years.



THE MAIN OUTSTANDING ISSUES FOR COPENHAGEN ARE POLICY QUESTIONS, E.G., SHOULD THERE BE ONE FINANCIAL MECHANISM FOR REDD+ OR SEPARATE MECHANISMS FOR REDD AND FOR THE “PLUS”; SHOULD IT BE FUND- OR MARKET-BASED; AND HOW SHOULD REFERENCE EMISSION LEVELS BE ESTABLISHED?

Turning point

Papua New Guinea (PNG) touched on the issue of deforestation during the UNFCCC seminar of Governmental Experts in May 2005. With the memory of the painful Kyoto

negotiations in their minds, other Parties reacted halfheartedly. But in December 2005, at Conference of the Parties (COP) 11 in Montreal, Papua New Guinea and Costa Rica — supported by the Coalition for Rainforest Nations — put the issue of compensating developing countries for reduced deforestation with carbon finance on the agenda. To many people's surprise, the proposal by PNG and Costa Rica had broad support. Forests were no longer associated only with removals, but also with emissions. It was obvious that emissions from deforestation, around 20 percent of the global CO₂ total, needed to be reduced in any effective approach to mitigate climate change. The Reducing Emissions from Deforestation (RED) debate was kick-started and Parties agreed to a schedule for dialogue. The dialogue focused on relevant scientific, technical and methodological issues and the exchange of relevant information and experiences, including policy approaches.

The scope of the discussion broadened gradually. Parties realized that forest degradation was another important source of CO₂ emissions. As of COP 13, in December 2007, agenda items included forest degradation and the second "D" was added to RED. At the same time a comprehensive negotiation process to enable the full, effective and sustained implementation of the UNFCCC through long-term cooperative action was established in the so-called Bali Action Plan. The scope of the REDD debate was even broader there. It included the role of conservation, sustainable management of forests and enhancement of forest carbon stocks — referred to as REDD+.

Outstanding policy issues

The technical workshops and expert meetings that have been held since December 2005 have helped to increase the mutual understanding of various methodological issues related to REDD+. It is now commonly understood that tools, methods and data are available and that the science is robust enough to monitor and estimate emissions from deforestation and forest degradation with an acceptable level of certainty.

The main outstanding issues are policy questions. Should there be one financial mechanism for REDD+ or separate mechanisms for REDD and for the "plus"? And should the finance be fund- or carbon market-based? Another issue is the general assumption that approaches will base their incentives on reference (emission) levels. The question then is how to establish those reference levels.

The REDD+ discussions are clearly linked to other parts of the negotiations under UNFCCC. The ways in which developing countries would be supported by developed countries to reduce deforestation and forest degradation, and the level of support, depend on the mitigation actions that developing countries are going to undertake autonomously. This in turn is related to the reduction targets for developed countries. Developed countries could, for example, agree to more ambitious reduction targets when they can use REDD+ credits for fulfilling part of their emission reduction obligations. The answers to these REDD+ questions will not be known until the final day of the Copenhagen negotiations.



1.2 If we cannot define it, we cannot save it

MEINE VAN NOORDWIJK and
PETER AKON MINANG

Introduction

In the discussions on reducing emissions from forests and other aspects of land use, the negotiators and their supporters appear to have assumed so far that “forest” is a clearly understood term that can be used in negotiated agreements in the post-Kyoto period.

The lessons from the implementation of afforestation and reforestation activities under the Clean Development Mechanism (A/R-CDM) in the Kyoto protocol, however, show that the definition that has so far been agreed on does not capture what most people consider to be forest or non-forest. A major challenge for the Copenhagen COP 15, therefore, is to either come up with a more operational concept for selective policy applications within the broader land use categories, move to a more comprehensive approach to land-based emissions that do not depend on a forest definition, or accept that the agreements will remain paper constructs and will not be implemented.



REDUCING EMISSIONS
FROM ANY LAND USE
(OR ACROSS ALL LAND
USES) OR REALU IS

THE LOGICAL NEXT STEP IN THE REDD
DEBATE.

Forest definitions

Policies depend on definitions. Many policies have failed or been sidetracked when the subsequent application included non-intended beneficiaries or victims and excluded those intended. Additional rules are then usually made to “repair” the rules and close its mazes, adding to complexity, verification bureaucracy and transaction costs. The fear is that this is going to happen with the COP 15 discussions on forests.

What is a forest? What is not a forest? Forests were originally defined in reference to an institution, e.g. a king, who claimed control over it, not based on the presence or absence of trees. The king has been replaced by forestry departments, but the dichotomy between village/community and forest has usually remained. Villagers do not voluntarily describe their tree-based vegetation as a forest, as this implies a risk of denial of their rights and can lead to “trouble.”

The forest definition agreed on by UNFCCC in the context of the Kyoto protocol has three significant parts, only the first of which has received a lot of attention:

- Forest refers to a country-specific choice of a threshold canopy cover (10–30 percent) and tree height (two to five m);
- These thresholds are applied through “expert judgment” based on the potential to be reached in situ, not necessarily to the current vegetation; and
- Temporarily unstocked areas (without “temporarily” being defined) remain forest as long as a state forest entity thinks they will, can or should return to tree cover conditions.

Rules 2 and 3 were added to restrict the concept of reforestation and afforestation and allow forest management practices including clear-felling followed by replanting within the forest domain. They make direct observation of forest difficult.

This forest definition has a number of counter-intuitive consequences:

- Deforestation is not considered to have occurred in the conversion to oil-palm plantations, as such plantations meet the definition of forest;
- There is no deforestation in a country like Indonesia, as land remains under the institutional control of forest institutions and is only “temporarily unstocked”;
- Swiddening and shifting cultivation can finally be removed from the list of drivers of deforestation, as long as the fallow phase can be expected to attain minimum tree height and crown cover;
- Most tree crop production and agroforestry systems meet the minimum requirements of forest; unpruned coffee, for example, can easily reach a height of five metres;
- The transformation of natural forest into fastwood plantations after rounds of logging is considered to occur fully within the “forest” category, out of reach of RED policies;
- A substantial proportion of peatland emissions are not governed by forest-related emission prevention rules if they involved lost forest cover and were excised from the “forest estate” before a cut-off date that has yet to be specified; integral protection of peat domes will likely have to deal with both forest and non-forest rules.
- Substantial tree-based land cover types fall outside of the current institutional and legal framework for forests and require broad-based implementation arrangements.

There is probably no single definition of forest that can apply in the continuum of landscapes with trees. From a biodiversity perspective, a cut-off between “natural” and “planted” forest may seem desirable, but there are many intermediate forms.

Leakage

Any attempt at partial accounting or selective policies for emission reduction within the broad land-use category will still require leakage to be considered, as attempts to reduce emissions in one place may well lead to increased emissions elsewhere.

Four forms of leakage merit specific attention:

- Leakage through shifts in spatial planning: if spatial planning shifts pressures to convert high-C-stock lands to other uses, the impact on these other lands needs to be considered, even if they are outside of the project area. This applies to land-use planning exercises at the district, provincial, and national scale and to logging or tree crop concessions. Leakage changes character at national borders, as shifts in emissions are supposed to be reflected in other countries' emission accounts.
- People-based leakage: if a landscape will provide livelihoods for fewer people after a forest-based emission reduction program is implemented, the project is responsible for where the people go and their emission consequences. If the project attracts more people and still achieves emission reductions, real progress is being made.
- Commodity-based leakage: if an area currently provides markets with goods that tend to reduce C stocks, such as charcoal or agricultural products, any project that reduces emissions and local commodity production is likely to shift pressures elsewhere. Only if total production is constant, or the external demand is reduced, can a project claim emission reduction. Otherwise, partial leakage needs to be accounted for.
- Cross-sectoral leakage: absorbing more labour in productive parts of the landscape to avoid the forms of leakage mentioned above may well increase greenhouse gas emissions from an agricultural sector within a landscape that is being assessed. Agricultural intensification can well be part of an emission reduction package, but its emissions need to be accounted for as part of the project design, or as leakage if outside of the project boundary.



From RED to REALU

The international debate has partially recognized these issues and a progression of concepts — from RED to REDD to REDD+ to REDD++ — reflects the tendency to include an ever larger share of total land-use change. The logical end point of this is to apply the same rules in developing countries that apply within Annex I countries: account for all land use with a measurement protocol that ensures that there are no gaps between categories and that therefore is not sensitive to details of definition (i.e., if the C stock in a type of land cover is not captured by one category it has to be included in another). Reducing Emissions from Any Land Use (or across all land uses) or REALU is the logical next step in the REDD debate.

Figure 1 (page 9) shows the part of a land cover change matrix that is included in the accounts under four possible international regimes:

- RED = Reducing emissions from (gross) deforestation: only changes from forest to non-forest land cover types are included and details very much depend on the operational definition of forest;
- REDD = RED plus (forest) degradation, or the shifts to lower C-stock densities within the forest; details very much depend on the operational definition of forest;

- REDD+ = RED plus restocking within and towards forest; in some versions REDD+ will also include peatlands, regardless of their forest status; details still depend on the operational definition of forest;
- REDD++ = REALU = RED plus all transitions in land cover that affect C storage, whether peatland or mineral soil, trees outside forest, agroforest, plantations or natural forest. It does not depend on the operational definition of forest.

From the perspective of efficiency as well as fairness there is very little reason to pay selective attention to forest rather than other land uses. A more comprehensive REALU approach is likely to allow trees outside forest, agroforestry systems and community-based forest management to be treated fairly in the rules, proportional to C storage achieved and emissions avoided. It will likely also further reduce emissions by boosting carbon storage in agricultural production systems and systems in between agriculture and forests. Recent analysis by the World Agroforestry Centre suggests that 1 billion ha, or one fifth of the agricultural lands of the world, have at least ten percent tree cover.

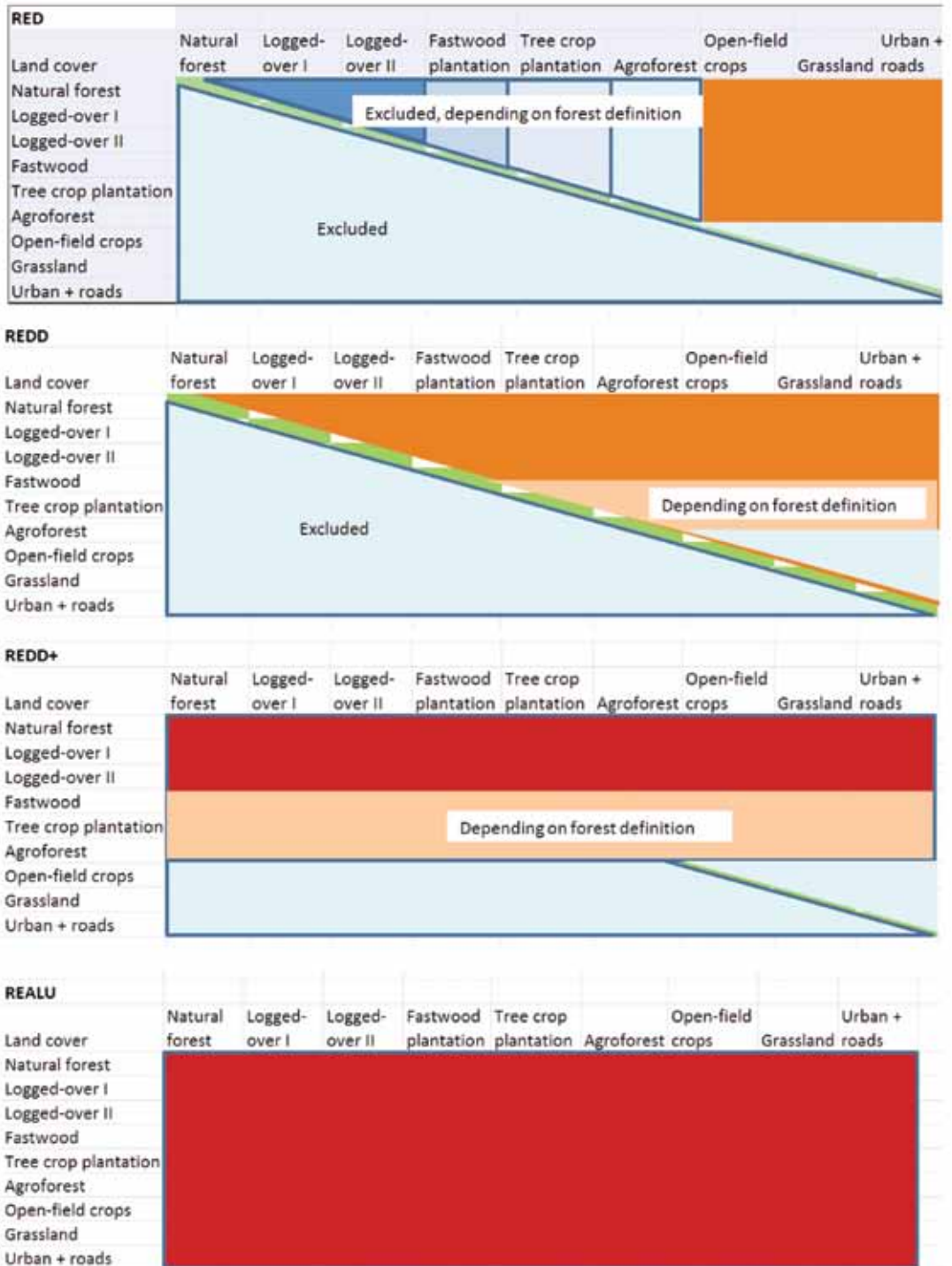
Accounting

There still are valid questions about how the accounting regime for Annex 1 countries should be applied to developing countries. In the simplest form, Tier 1 accounting, the data requirements are slight, but there is a substantial uncertainty margin about the estimates as default assumptions are used. Tier 2 accounting, which makes use of nationally-derived default values, is within the capabilities of any country that involves universities and research institutions in the relatively simple measurements. Tier 3 accounting, the most sophisticated form and the one with the lowest uncertainty margins, requires a substantial investment in databases and data collection. Such investments will be justified only for those low-income countries with external assistance and/or when financial incentives for emission reduction emerge.

The way forward

The ASB Partnership for the Tropical Forest Margins, hosted by the World Agroforestry Centre, will try to highlight the REALU option for national negotiators and provide quantitative analysis of the part of total land-based emissions that will be covered by the various types of rules under current discussion. A key lesson from Kyoto may be that the scope of emission reduction agreements outside industrialized countries needs to be negotiated alongside the commitments for overall emission reduction. Once such numbers are set, further flexibility in mechanisms to achieve the targets will undermine the credibility of the effort. Before such targets are set, no credible way of reducing global emissions should be left untested.

Figure 1. Parts of a land cover change matrix that are included in the emission calculations under various forms of RED/REALU rules



Related literature

Lang, Chris. 2008. Forest definition challenged in Poznan. www.redd-monitor.org/2008/12/17/forest-definition-challenged-in-poznan.

Sasaki, N. and F. Putz. 2009. "Critical Need for New Definitions of "Forest" and "Forest Degradation" in Global Climate Change Agreements." *Conservation Letters*, DOI: 10.1111/j.1755-263X.2009.00067.x

Van Noordwijk, M., D.A. Suyamto, B. Lusiana, A. Ekadinata and K. Hairiah. 2008. "Facilitating agroforestation of landscapes for sustainable benefits: tradeoffs between carbon stocks and local development benefits in Indonesia according to the FALLOW model." *Agriculture Ecosystems and Environment* 126: 98–112.

van Noordwijk, Meine, Sonya Dewi, Brent Swallow, Herry Purnomo and Daniel Murdiyarso, 2007. Avoided Deforestation with Sustainable Benefits (ADSB) in Indonesia-research brief. World Agroforestry Centre — ICRAF, SEA Regional Office, Bogor, Indonesia. www.worldagroforestry.org/sea/Publications/files/leaflet/LE0074-07.ZIP.



1.3 Co-benefits on paper vs. multiple benefits on the ground

TILL PISTORIUS

Implications for REDD pilot projects with a high value of biodiversity

Background

Unsustainable land-use practices and land-use changes continue at alarming rates. They result in rapid, significant and often irreversible damages to ecosystems, impairing the many vital ecosystem services (ES) they provide. Practically all provisioning, regulating, cultural and supporting ecosystem services depend on the complex and balanced interaction of a plethora of different plant and animal species. To date, more than 60 percent of all ecosystems are highly damaged. This contributes to the current rate of species extinction, which exceeds the natural rate by a factor ranging between 100 and 1000 (Millennium Ecosystem Assessment 2005b). In the future, this loss of biodiversity will likely be exacerbated by the impact of changing climatic conditions which result in further losses of habitats, especially in highly fragmented ecosystems which prevent species migration (Montoya, Pimm and Solé 2006). The IPCC, for example (2007a), estimates that an increase in average global temperature of more than 2°C puts up to 30 percent of all species at the risk of extinction.



THE REPUTATION,
PERMANENCE AND
OVERALL PERFORMANCE
OF REDD WILL DEPEND
ON ITS ENVIRONMENTAL AND SOCIAL
INTEGRITY.

Forests, which harbour the majority of terrestrial species and genetic diversity (Reid and Miller 1989), are particularly affected. The present loss of global forest cover — approximately 13 million ha per year according to the FAO (2006) — does not even include the vast amount of degraded forests, which are often subsequently converted into other land uses. Most depleting and destabilizing processes of forest resources occur in developing countries. They are driven by a number of regionally varying agents, drivers and underlying causes, the majority of which can be attributed directly or indirectly to human activities and policies (Chomitz 2007; FAO 2009). Drivers and underlying causes frequently interact and are furthered through poor forest governance, which is compromised by illegal logging, corruption and land speculation (Segall 2006).

Till Pistorius is with the Institute of Forest and Environmental Policy at the University of Freiburg.

Although the annual net deforestation rate is considerably lowered by afforestation and reforestation — mainly industrial monoculture plantations in China, India and Vietnam (FAO 2006) — such activities cannot compensate for the loss of primary forests. Nor can they disguise the fact that the conversion of primary forests has significant negative impacts on biodiversity, livelihoods and the carbon balance. This raises concern because the sustainable provision of ES is vital in light of demographic developments, the increasing impacts of climate change and persistent problems in supporting the basic needs of the world's population.

The mitigation of forest-related emissions is the most focused forest ES, making up for approximately 20 percent of all anthropogenic emissions (IPCC 2007b). This is on the one hand due to the important role forests play in the global carbon cycle and, on the other hand, to the increasing public and political awareness of the risks and consequences associated with climate change. Last but not least, the mitigation of emissions from forests is considered to be a relatively cheap option compared to technical measures (Stern 2007). However, mitigation of forest emissions is complex and is intricately linked to the issue of adaptation, because diverse and resilient ecosystems are a precondition for future mitigation under less suitable climatic conditions. In addition, adapted ecosystems are essential for effective reduction of disaster risks and for securing food and water supplies (CBD 2006; Gullison et al. 2007; IUFRO 2009).

Recognizing the failure of past efforts to curb deforestation in developing countries, substantial efforts have been made to tackle these emission sources by way of an agreement as part of the international post-Kyoto climate regime (Dutschke and Pistorius 2008). In this context, Bali decision 2/CP.13 paved the way for the negotiation of an international mechanism aimed at effectively Reducing Emissions from Deforestation and Degradation in developing countries (REDD). The idea of the mechanism is to provide performance-based incentives to developing countries that successfully reduce their national deforestation and degradation rates. Beneficiary countries would develop and implement national REDD strategies that address their specific circumstances. This allows national sovereignty to remain untouched and the large variability of drivers and underlying causes of deforestation to be addressed (Geist and Lambin 2001; Kremen et al. 2000).

Although the intention was to keep the mechanism simple, many technical and political questions arose in the context of the negotiation process (Dutschke and Pistorius 2008). Nevertheless, communities, environmental NGOs, project developers and other stakeholders have begun to implement a series of promising pilot activities and projects; many more are on the verge of being developed. Currently, most pilot activities are supported and funded in selected countries through new initiatives such as the World Bank's Forest Carbon Partnership Facility (FCPF), the UN REDD program and traditional bilateral development assistance. These pilot projects can be crucial in showing that curbing deforestation is feasible and that forests are beneficial for local livelihoods as well as for the conservation of biodiversity.

This article outlines the implications of the implementation and governance of sound REDD activities at the project level, despite the many unresolved issues and uncertain progress of the international negotiations.

State of the negotiations

Many UNFCCC Parties — which are also members of the Convention on Biological Diversity (CBD) — are aware that biodiversity and livelihoods of local communities may be affected by REDD and refer to these other effects as “co-benefits.” In order to avoid further complications there is some consensus among the Parties to the UNFCCC that any REDD mechanism should focus on the storage of carbon as its main objective. Hence, if activities are multi-beneficial, the storage of carbon and its monetary valuation could be considered as the creation of a common currency for the delivery of other regulating and non-material ES such as the conservation of biodiversity, hydrological services or scenic beauty (Fry 2008; Wunder 2005). Carbon payments would provide as valuable an alternative to the use of provisioning ES as, for example, the harvesting of timber or non-timber forest products. Targeting only one ES runs the risk of compromising the multi-functional nature of forests at the cost of other ES and livelihoods.

Although indigenous peoples won much recognition in the REDD negotiations in terms of their rights, biodiversity is still considered hard to grasp, vague in definition and extremely difficult to measure and compare. This has important implications for project developers. They should keep in mind that REDD will most likely be an international transfer mechanism which recognizes the sovereign authority of countries over their forest resources and which will be restricted to a transfer of funds to the governments of developing countries. National governments will be the key players in the implementation of effective long-term REDD policies by establishing the necessary domestic frameworks. This involves a range of governance issues, including clear definition of property rights, effective law enforcement, transparent market rules, equitable benefit sharing, risk management, regulatory oversight and national monitoring systems (Pedroni et al. 2009; Peskett and Harkin 2007). National government authorities will also likely determine how and how much funding for different projects and activities will actually be provided.

It is unlikely that countries will succeed in significantly reducing their deforestation rate without providing alternatives to unsustainable land use, and many REDD activities will have to take place at the project level (Angelsen et al. 2009; Miles and Kapos 2008). Options for channeling evolving REDD funds could include national emission trading schemes and national payment schemes for ES, such as those implemented in Costa Rica and Mexico. In light of this funding uncertainty, project developers should try to anticipate the environmental and social requirements and develop their projects accordingly. Objectives to be pursued in the planning and implementation phases include ensuring environmental and social integrity through avoiding risks and using best practices. Evolving synergies to other environmental objectives and contributing to the livelihoods of local and indigenous people will be important in order for pilot projects to be able to attract funding and gain institutional support. The questions will be which project activities are most beneficial and how sites should be chosen to optimize project benefits.

Implications for the integrity of REDD projects

Multi-beneficial project activities

While reducing deforestation and forest degradation is generally beneficial for biodiversity, co-benefits do not simply happen. Project activities that generate multiple benefits include establishing new forest protected areas (FPAs) or improving the effectiveness of existing FPAs (UNEP/CBD/AHTEG/BD-CC-2/2/3 2009). FPAs can be considered cost-effective long-term measures that target several environmental objectives of a site, help to maintain the environmental stability of surrounding regions, and contribute to the Millennium Development Goals by supporting rural development and employment (Andam et al. 2008; Millennium Ecosystem Assessment 2005a). It is important to reiterate that FPAs do not exclude use rights; low-impact resource use for the benefit of the local people can be allowed in buffer zones to a certain extent, depending on the IUCN category assigned to the site. Although much global forest biodiversity is harboured within FPAs, the majority of it is still contained outside of areas designated for conservation.

Other multi-beneficial activities include the ecological restoration of degraded land and forest ecosystems (UNEP/CBD/AHTEG/BD-CC-2/2/3, 2009), which might become an eligible project activity if the scope widens to REDD+. The World Conservation Monitoring Centre (UNEP-WCMC) defines restoration¹ as the effort “to re-establish the presumed structure, productivity and species diversity of the forest originally present at a site. (In time, the ecological processes and functions of the restored forest will closely match those of the original forest).” Like FPAs, forest restoration makes a multi-beneficial contribution to both mitigation and adaptation because emerging stands of adapted native tree species which have survived the pioneer phase are likely to better adapt than monoculture systems to rapidly changing climatic conditions. The same holds for carefully managed secondary forests, which despite their extent, value and potential are largely ignored in present forest policies and practices (ITTO 2002).



Restoration activities are technical and silvicultural challenges, however, especially on eroded soils. At least initially they require intensive silviculture management. The introduction of sustainable management of forests and best practice guidance will be important, both in buffer zones of FPAs and in other forest ecosystems subject to human resource use. Project activities aiming at implementing

restoration and introducing best management practices can help considerably to reduce the pressure on remaining natural forests, especially if these initiatives are planned and implemented in a participatory manner that respects the local population's resource and livelihood needs. In order to gain lasting local support, “participatory” means that the project objectives should be developed in a cooperative manner by all relevant stakeholders, rather than restricting participation to hearings and subsequent information campaigns on potential project consequences and expected benefits. The question is not whether participation guarantees acceptance, but rather how participation has to be structured in order to generate local support. Prior assessments of the local circumstanc-

es, demands and resource needs of affected stakeholders increase the chances of successful project implementation; so do clear regulations for access and benefit sharing, and sufficient technical and legal assistance.

Selection of suitable sites

In terms of multi-beneficial REDD projects, some forests and forest types — such as forested peatlands — need immediate attention due to the significance of their climate and habitat functions (Uryu et al. 2008). The health of these forests will be one factor that determines how much biodiversity will be lost in the next decades. Several instruments are available to identify such areas at the global, national and local levels (Pistorius, Schmitt and Winkel 2008; UNEP-WCMC 2008). They can be used to choose project sites and to indicate how and where activities should start.

Guidance on identifying areas at the global level is facilitated by the work carried out by the work programs of the CBD (UNEP/CBD/COP/6/22 2002; UNEP/CBD/COP/7/15, 2004) through three general criteria: vulnerability, irreplaceability and representativeness.² A global ecological forest classification and FPA gap analysis have been carried out by the World Conservation Monitoring Centre (UNEP-WCMC), the World Resources Institute and the Institute of Forest and Environmental Policy at the University of Freiburg (Schmitt et al. 2009) to assess representativeness. The carbon-biodiversity atlas produced by UNEP-WCMC identifies forest areas with high carbon storage and biodiversity (UNEP-WCMC 2008). Areas are considered as harbouring “high biodiversity” if they are located within at least four global prioritization schemes. The atlas represents a certain consensus regarding the areas of special importance but due to the low resolution of its data and the general proxy data used, additional more detailed assessments are needed (UNEP-WCMC 2008).

Global indication of focal areas for REDD projects can be supplemented by identification at the national level through the national gap analyses carried out in the context of the CBD’s program of work on PAs. These analyses assess multiple GIS data on so-called “high priority sites” with outstanding conservation values and significance to livelihoods (SCBD 2008). These analyses have been carried out with relevant stakeholders in more than 40 countries, many of which are included as pilot countries for REDD capacity-building.

These approaches will not identify outstanding values and needs at the local or site level. The concept of high conservation values (HCVs) developed by the Forest Stewardship Council provides a framework to identify, manage and monitor areas with outstanding biological, social and cultural significance (WWF 2007). This includes representative FPA networks consisting of core and buffer zones. The HCV framework defines six HCVs for forest areas. It can be used for the local identification of sites for REDD activities and an initial assessment of ecological and social project benefits. It also requires a site to be managed sustainably and in accordance with the precautionary principle.

Another important consideration in terms of potential future requirements and ensuring general project acceptance is standardized verification and certification of the ecological and socio-economic benefits generated through a project. Although there is no internationally agreed standard, existing protocols such as the Climate, Community and Biodi-

versity Standard (CCBS) or the Plan Vivo Standard could be followed. They have been developed to avoid malpractice in forest projects subject to voluntary carbon markets. The CCBS appears to be particularly suited to REDD due to its focus on the socio-economic and environmental benefits and evidence of their delivery. In addressing both socio-economic and ecological criteria, the CCBS provides flexible regulations and guidance for the development of a comprehensive project design.

Conclusions

Most recent initiatives to curb the loss of forests have not resulted in significant changes; deforestation is continuing at an alarming rate and is impairing vital ES at the global and at the local level. Without strong political will, international cooperation and new policy instruments, forest resources are expected to continue to decline for the next 30 to 50 years (Chomitz 2007). Postponing changes in global forest treatment may be fatal for coming generations because the value of the destroyed ES is tremendous and the loss of natural forest ecosystems is irreversible. Effective investments to reverse this depletion of natural resources can considerably reduce the future costs of adaptation. In this context, the REDD process created momentum for reducing emissions from forest destruction while simultaneously addressing other urgent environmental and development objectives.

There is as yet no political decision on REDD, and COP 15 in Copenhagen as well as its follow-up process may produce unexpected outcomes and compromises. Instituting better protection and a more sustainable use of forest resources will remain one of the main environmental challenges of this century. In the context of REDD or REDD+ and from a conservation perspective, concepts for a sustainable management of forests at the landscape level should pursue three main objectives: maintaining the natural character of remaining primary forests; the ecological restoration of degraded land and forest areas; and a careful use of secondary forests which reduces ecological impacts to a minimum and allows for subsequent recovery.

The reputation, permanence and overall performance of REDD will depend on its environmental and social integrity. Progress needs to be measurable and visible to maintain the willingness of industrial countries — and, potentially, private investors — to compensate for the loss of deforestation for development, especially in times of economic crisis. REDD pilot activities and projects can make an important contribution, at least to the progress of the political process. It is crucial that they show that it is possible to simultaneously and comprehensively address all three dimensions of sustainability and to generate multiple benefits for the environment and the people who depend on forest resources. Forests are worth more than the sum of their parts and in terms of adapting to climate change it would be shortsighted not to consider biodiversity and/or livelihood needs on the ground.

Endnotes

1. www.cifor.cgiar.org/rehab/_ref/glossary/restoration.htm
2. Vulnerability and irreplaceability are defined in terms of threatened and endemic species as well as threatened and vulnerable habitats. The focus is on large intact areas or relatively unfragmented and highly threatened areas. Representativeness of biodiversity is defined by biological, geographical and ecological characteristics.

References

- Andam, K.S. P.J. Ferraro, A. Pfaff, G.A. Sanchez-Azofeifa and J.A. Robalino. 2008. "Measuring the effectiveness of protected area networks in reducing deforestation." *Proceedings of the National Academy of Science* 105: 16089–16094.
- Angelsen, A. S. Brown, C. Loisel, L. Peskett, C. Streck and D. Zarin. 2009. *Reducing Emissions from Deforestation and Forest Degradation (REDD): An options assessment report*. Prepared for the Government of Norway. 116 pp. www.REDD-OAR.org.
- CBD. 2006. *Guidance for Promoting Synergy Among Activities Addressing Biological Diversity, Desertification, Land Degradation and Climate Change*. Technical Series No. 25. Secretariat of the Convention on Biological Diversity. 48 pp.
- Chomitz, K.M. 2007. *At Loggerheads? Agricultural Expansion, Poverty Reduction and Environment in the Tropical Forests*. Washington D.C: The World Bank, 308 pp.
- Dutschke, M. and T. Pistorius. 2008. "Will the future be REDD? Consistent carbon accounting for land use." *International Forestry Review* 10: 476–484.
- FAO. 2009. *State of the World's Forests 2009*. Rome: Food and Agriculture Organization of the United Nations, 152 pp.
- FAO. 2006. *Global Forest Resources Assessment 2005*. FAO Forestry Paper 147. Rome: Food and Agriculture Organization of the United Nations, 320 pp.
- Fry, I. 2008. "Reducing Emissions from Deforestation and Forest Degradation: Opportunities and Pitfalls in Developing a New Legal Regime." *RECIEL* 17: 166–182.
- Geist, H.J. and E.F. Lambin. 2001. *What Drives Tropical Deforestation? A meta-analysis of proximate and underlying causes of deforestation based on subnational case study evidence*. Lucc Report Series No. 4, Lucc International Project Office, Louvain-la-Neuve, Belgium. 136 pp.
- Gullison, R.E. P. Frumhoff, J. Canadell, C.B. Field, D.C. Nepstad, K. Hayhoe, R. Avissar, L.M. Curran, P. Friedlingstein, C.D. Jones and C. Nobre. 2007. "Tropical Forests and Climate Policy." *Science* 316: 985–986.
- IPCC. 2007a. *Climate Change 2007: Impacts, Adaptation and Vulnerability*. Working Group II Contribution to the Intergovernmental Panel on Climate Change Fourth Assessment Report. Summary for Policymakers. 23 pp.
- IPCC. 2007b. *Climate Change 2007: The Physical Science Basis. Summary for Policymakers*. Contribution of Working Group I to the Fourth Assessment Report of the Intergovernmental Panel on Climate Change. 18 pp.
- ITTO. 2002. *ITTO Guidelines for the restoration and management of degraded and secondary forests*. ITTO Forest Policy series no. 13, Document ITTC (XXXII)/6.
- IUFRO. 2009. *Adaption of forests and people to climate change: An assessment report*. International Union of Forest Research Organizations, Helsinki. 224 pp.
- Kremen, C., J.O. Niles, M.G. Dalton, G.C. Daily, P.R. Ehrlich, J.P. Fay, D. Grewal and R.P. Guillery. 2000. "Economic Incentives for Rain Forest Conservation Across Scales." *Science* 288: 1828–1832.
- Miles, L. and V. Kapos. 2008. "Reducing Greenhouse Gas Emissions from Deforestation and Forest Degradation: Global Land-Use Implications." *Science* 320: 1454–1455.

- Millennium Ecosystem Assessment. 2005a. Biodiversity. In *Ecosystems and Human Well-being: Policy Responses*, pp. 119–172. Island Press.
- Millennium Ecosystem Assessment. 2005b. *Ecosystems and Human Well-Being: Biodiversity Synthesis*. World Resources Institute, Washington D.C. 86 pp.
- Montoya, J.M. S.L. Pimm and R.V. Solé. 2006. "Ecological networks and their fragility." *Nature* 442: 259–264.
- Pedroni, L. M.C.S. Dutschke and M.E. Porrúa 2009. "Creating incentives for avoiding further deforestation: The nested approach." *Climate Policy* 9: 207–220.
- Peskett, L. and Z. Harkin. 2007. *Risk and responsibilities in Reduced Emissions from Deforestation and Degradation*. London: Overseas Development Institute, 7 pp.
- Pistorius, T. C.B. Schmitt and G. Winkel 2008. A global network of forest protected areas under the CBD: Analysis and recommendations. Report 01/2008, Institute of Forest and Environmental Policy, University of Freiburg, Freiburg, Germany. <http://portal.uni-freiburg.de/ifp/pub/institutsberichte/CBD>.
- Reid, W.V. and K.R. Miller. 1989. *Keeping Options Alive: The scientific basis for conserving biodiversity*. Washington, D.C: World Resources Institute, 135 pp.
- SCBD. 2008. The CBD PoWPA Gap Analysis: a tool to identify potential sites for action under REDD. www.cbd.int/forest/doc/pa-redd-2008-12-01-en.pdf.
- Schmitt, C.B., N.D. Burgess, A. Belokurov, L. Coad, C. Besançon, L. Boisrobert, A. Campbell, L. Fish, D. Gliddon, K. Humphries, V. Kapos, C. Loucks, I. Lysenko, L. Miles, C. Mills, S. Minnemeyer, T. Pistorius, C. Ravilious, M. Steininger and G. Winkel. 2009. "Global analysis of the protection status of the world's forests." *Biological Conservation* Vol.142, No.10: 2122–2130.
- Segall, C. 2006. "The Forestry Crisis as a Crisis of the Rule of Law." *Stanford Law Review* 58: 1539–1562.
- Stern, N. 2007. *The Economics of Climate Change: The Stern Review*. New York: Cambridge University Press, 712 pp.
- UNEP/CBD/AHTEG/BD-CC-2/2/3. 2009. Identifying and enhancing the linkages between biodiversity and climate change adaption. 9 pp.
- UNEP/CBD/COP/6/22. 2002. Forest Biodiversity and Protected Areas under the CBD.
- UNEP/CBD/COP/7/15. 2004. Protected Areas. 28 November 2003. 23 pp.
- UNEP-WCMC. 2008. *Carbon and biodiversity: A demonstration atlas*. Cambridge: UNEP World Conservation Monitoring Centre, 24 pp.
- Uryu, Y. C. Mott, N. Foead, K. Yulianto, A. Budiman, Setiabudi, F. Takakai, Nursamsu, Sunarto, E. Purastuti, N. Fadhli, C.M.B. Hutajulu, J. Jaenicke, R. Hatano, F. Siegert and M. Stüwe. 2008. Deforestation, Forest Degradation, Biodiversity Loss and CO₂ Emissions in Riau, Sumatra, Indonesia. WWF Indonesia Technical Report, Jakarta, Indonesia.
- Wunder, S. 2005. *Payments for environmental services: Some nuts and bolts*. Bogor, Indonesia: CIFOR, 32 pp.
- WWF. 2007. *High Conservation Value Forests: The concept in theory and practice*. Gland, Switzerland: WWF International, 26 pp.



1.4 Conserving carbon in tropical forests: pitfalls and possibilities

FRANCIS E. PUTZ and PIETER A. ZUIDEMA

Widespread concern about global climate change has drawn attention to tropical forests, both as sources of atmospheric heat-trapping gases when they are degraded or destroyed and as sinks for these same compounds when they are well-managed or restored. Although it is encouraging that improved forest management is being considered by international policy-makers as a way to mitigate climate change, there are some concerns about how carbon-based policies will be implemented. With the objective of informing the policy-making process, this paper describes some of the avoidable pitfalls after first highlighting some of the ways improved forest management can mitigate climate change by reducing the emissions from deforestation and forest degradation (REDD) while simultaneously promoting biodiversity protection and enhancing social welfare.

Although much of the debate about the REDD option has centered on deforestation, this paper focuses on degradation, both how it can be avoided and how it can be rectified. Although many tropical forests are degraded due to over-hunting and unsustainable harvesting of non-timber forest products, other forms of degradation have direct and measurable effects on standing stocks of carbon and on the capacities of ecosystems to sequester additional carbon. For the purposes of this article, “degradation” is defined as loss of carbon from forests that remain forests, according to the national definitions of “forest” as agreed upon by the UNFCCC (Sasaki and Putz 2009). Although the tremendous stocks of soil carbon and the threats to these stocks are recognized, especially when natural wetlands are drained, the focus of this paper is biomass carbon.

One of the first lessons learned by anyone trying to estimate forest biomass is that most of it resides in large trees. Fundamentally, this simple fact means that the story of forest carbon is largely the story of trees; generally, what is good for trees is good for carbon stocks (Harmon, Ferrell and Franklin 1990). Unfortunately, what is good for trees, timber and carbon is not always good for biodiversity, other ecosystem functions or social welfare



THERE IS A NEED FOR A SYSTEM FOR MONITORING AND VERIFICATION THAT ATTENDS TO MORE THAN CARBON STOCKS BY EXPLICITLY RECOGNIZING THE SOCIAL AND ENVIRONMENTAL PRINCIPLES AND CRITERIA OF SOUND ECOSYSTEM MANAGEMENT.

Francis E. Putz is with the Department of Biology, University of Florida, Gainesville and **Pieter A. Zuidema** is Prince Bernhard Chair for International Conservation, Utrecht University, the Netherlands.

(Nelson et al. 2008; Putz and Redford 2009a and b). The many problems that derive from efforts to maximize timber yields (Ludwig, Hilborn and Walters 1993) are shared with efforts to maximize carbon stocks rates of uptake. That said, there are many ways that tropical forest lands can be managed for carbon without causing undue losses to other forest values.

Illegal logging

One way a REDD program could help maintain tropical forest carbon stocks while protecting biodiversity and other ecosystem functions would be to contribute to efforts at controlling illegal logging. For example, investments in the EU's Forest Law Enforcement, Governance and Trade (FLEGT) program could very well translate into reduced emissions (Tacconi 2007). While it will be challenging to determine just how much additional carbon is retained due to reductions in illegal logging resulting from investment of REDD funds, these monitoring and verification efforts would be worthwhile. The only potential pitfall in curbing illegal logging pertains to that slippery slope of activities, from outright illegality through activities better characterized as part of the socially accepted "informal sector" of timber harvesting that was criminalized by governments unwilling to grant legitimate owners tenure over their forests.

Reduced impact logging

In forests destined for timber harvesting, switching from unplanned logging by untrained and unsupervised crews to reduced-impact logging (RIL) appears to be a win-win transition (Putz et al. 2008a). With less collateral damage to the residual stand after RIL, carbon stocks are more effectively retained and recuperate more rapidly than after conventional logging (Putz et al. 2008b). Biodiversity also benefits from decreased damage to stand and soil. In addition, trained workers are less likely to be injured or killed. Whether firms profit more or less from RIL seems to depend mostly on whether the guidelines restrict access to "deleted areas," environmentally sensitive areas that would otherwise be harvested (Healey, Price and Tay 2000; Holmes et al. 2002). Given the training costs of RIL, the possibility of foregone profits from these deleted areas, and the slow rate of adoption of RIL in many tropical countries, there is justification for the use of REDD funds to stimulate improved timber harvesting practices.

Fire management

Given the large quantities of carbon released by forest fires, investments in fire management could contribute substantially to mitigating climate change while simultaneously preserving biodiversity, protecting stocks of timber and other forest products and avoiding the many health problems associated with smoke. To control forest fires in the tropics, support is needed on many fronts, from detection using remote-sensing techniques to institutional support for rapid deployment of trained firefighting crews. The only downside to fire control for enhancing carbon would be if these well-intended interventions were applied to fire-maintained natural ecosystems such as savannas and woodlands. Successful fire suppression in such ecosystems might result in increased carbon stocks, but only at the cost of large biodiversity losses.

Silvicultural approaches

While RIL is the first and perhaps the most important step towards sustainable forest management — and the most effective way to retain carbon in managed stands — even more carbon can be sequestered if RIL is combined with silvicultural treatments that concentrate growth in trees that are large at maturity. For example, liberating future crop trees (i.e. trees of commercial species less than the minimum cutting diameter) from overtopping neighbours or crown-infesting lianas can substantially enhance their growth rates (Wadsworth and Zweede 2006; Peña-Claros et al. 2008; Villegas et al. 2009). These increases in tree growth rates mean that overall carbon stocks can also be substantially increased by such interventions. Unfortunately, silvicultural treatments that favour future crop trees do so at the expense of non-commercial trees and lianas, which contribute substantially to biodiversity maintenance by providing food, cavities for nesting animals and intercrown pathways. In other words, there is clear trade-off between retaining biodiversity and maximizing carbon and timber yields.

By promoting tree growth and restoring stand structures more akin to mature forest, silvicultural treatments applied to badly degraded and secondary forests can both increase standing stocks of carbon and enhance biodiversity. Again, the magnitude of the trade-off depends on the intensity of the treatment. Nevertheless, even major interventions can be justified if restoring ecosystem functions results in substantial and enduring benefits to long-term carbon and biodiversity. One danger here is in selecting reference conditions that are inappropriate in light of societal preferences and climate change, but as long as restoration is intended for multiple benefits and not just carbon, major trade-offs can be avoided.

Reforestation and afforestation

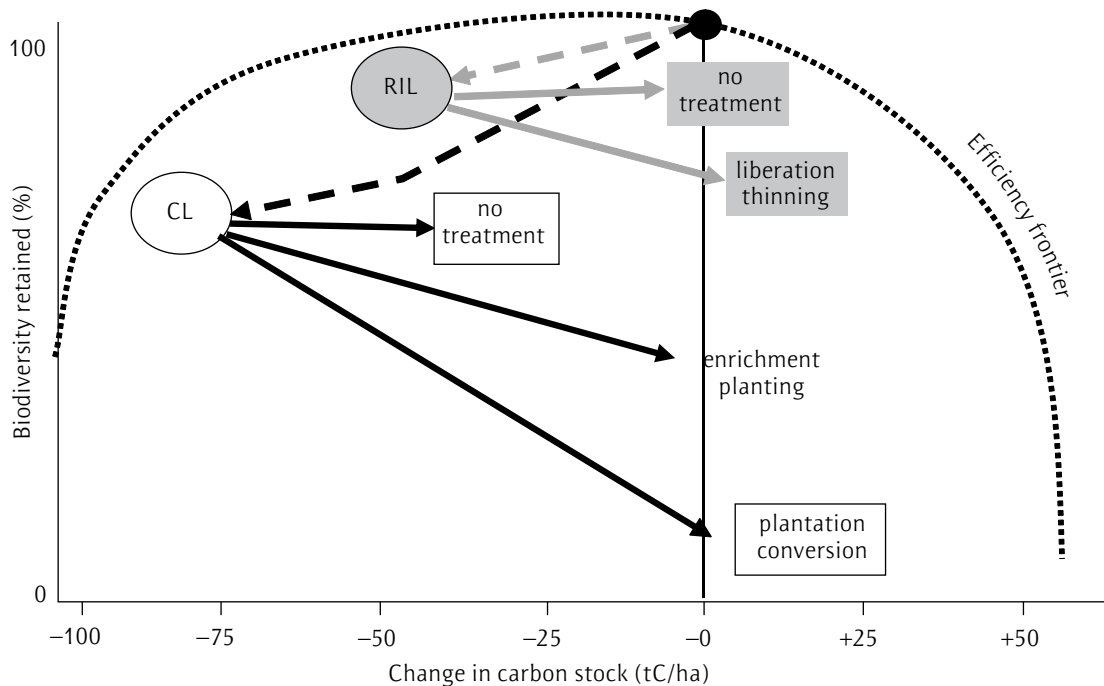
Tree planting is one of those human occupations about which it is politically dangerous to speak ill. In a census of investors in the voluntary carbon market, for example, tree planting (but not industrial tree plantations) figured prominently in their preferences (Neeff et al. 2009). Simply browsing an inflight magazine these days reveals how much tree planting appeals to the environmentally concerned. While planting trees can be a very worthwhile endeavour from the perspectives of carbon, biodiversity, ecosystem function and financial and social welfare, naturally treeless or tree-scarce ecosystems also deserve protection, even if they have low carbon densities. There are also many people, including most farmers, for whom trees constitute a livelihood impediment. Unfortunately, under the climate change agreement currently in operation (the Kyoto Protocol), tropical landscapes are portrayed as either forested or deforested. Areas deforested since before 1990 are eligible for carbon funding for reforestation under the Clean Development Mechanism (Locatelli et al. 2008); areas that have not supported forests since before 1940 are eligible for afforestation in the name of carbon.

Reforestation and afforestation can be great ways to sequester carbon and can make wonderful contributions to rural livelihoods and biodiversity conservation. They can also have the opposite effect, depending on the context. For example, reforestation can have

socially deleterious consequences if what carbon project managers perceived as marginal or degraded lands actually contribute substantially to local livelihoods (Dove 1983). As for afforestation, biodiversity concerns loom large, making it more of a spectre than an opportunity; planting trees in species-rich woodlands, thickets, savannas and grasslands can increase their carbon density, but at great cost to biodiversity (Putz and Redford 2009a).

Trade-offs are possible between biodiversity retention and carbon sequestration relative to an efficiency frontier at which both benefits are maximized (Figure 1; see Nelson et al. 2008 for a more elaborate and informed example). At that frontier, any increase in carbon requires a decrease in biodiversity and vice versa. Given that most managed forests are far less efficient than that (i.e. more biodiversity is lost and less carbon gained than possible), there is plenty of room for improvement. For example, adoption of RIL practices would serve to increase both biodiversity retention and carbon sequestration. In contrast, if a forest degraded by conventional logging or fire were “improved” by enrichment planting, carbon stocks would increase but potentially at the expense of biodiversity; the trade-off associated with plantation conversion would be even more deleterious to biodiversity. Obtaining the data needed to draw an actual efficiency frontier as well as to depict real vector directions and lengths is a waiting challenge for researchers.

Figure 1. Changes in standing stocks of biomass carbon



Changes in standing stocks of biomass carbon after a hypothetical tropical forest with 200 Mg C/ha (black dot) is logged at an intensity of 50 m³/ha using reduced-impact logging (RIL, grey symbols) or conventional logging (CL, white symbols) techniques (dashed lines) and then over the subsequent 30-year period (solid lines) with either stand abandonment (no treatment), liberation of future crop trees, enrichment planting, or plantation conversion. The stippled curve represents the best possible trade-off between carbon sequestration and biodiversity retention.

Enjoying the climate change mitigation potential of improved tropical forest management while promoting biodiversity protection and enhancing social welfare will require a system of monitoring and verification that applies to more than carbon stocks. The challenge is to avoid burdening the new climate change agreement with too many restrictions that are not directly related to climate (Putz and Redford 2009b). It is also doubtful that negotiators could agree on globally relevant and otherwise appropriate restrictions on interventions made for the sake of carbon. What is needed is a general set of principles and criteria that can be interpreted to suit local or regional conditions through the choice of specific indicators. The Carbon Community Biodiversity Alliance (CCBA) recently developed such principles, and the Forest Stewardship Council (FSC) has been using and improving theirs for the past 15 years (Subak 2002). It is hoped that whatever mechanism emerges to minimize the often unavoidable trade-offs between carbon, biodiversity and social welfare, it benefits from the experience of the FSC.

Recommendations

These are the major recommendations for avoiding the pitfalls of carbon-based forest conservation:

1. All REDD programs should be explicitly and directly connected to efforts at controlling illegal logging (e.g. EU-FLEGT).
2. Investments in forest fire management, reduced-impact logging, post-logging silvicultural treatments and tree planting can all help mitigate climate change and make forest ecosystems more resilient (Guariguata et al. 2007).
3. It is important not to lose sight of the fact that there are often clear and substantial trade-offs between maximizing carbon stocks and maintaining biological diversity. That said, given that most managed forests fall far below the "efficiency frontier" at which biodiversity losses are minimized for the carbon gained, there is plenty of room for improvement in management practices.
4. There is a need for a system for monitoring and verification that attends to more than carbon stocks by explicitly recognizing the social and environmental principles and criteria of sound ecosystem management.

References

- Dove, M.R. 1983. "Theories of swidden agriculture and the political economy of ignorance." *Agroforestry Systems* 1: 85–99.
- Guariguata, M.R., J.P. Cornelius, B. Locatelli, C. Forner and G.A. Sánchez-Azofeifa. 2007. "Mitigation needs adaptation: Tropical forestry and climate change." *Mitigation and Adaptation Strategies for Global Change* DOI 10.1007/s11027-007-9141-2.
- Harmon, M.E., W.K. Ferrell and J.F. Franklin. 1990. "Effects on carbon storage of conversion of old-growth forests to young forests." *Science* 247: 699–702.
- Healey, J.R., C. Price and J. Tay. 2000. "The cost of carbon retention by reduced impact logging." *Forest Ecology and Management* 139: 237–255.

- Holmes, T.P. G.M. Blate, J.C. Zweede, R. Pereira Jr., P. Barreto, F. Boltz and R. Barch. 2002. "Financial and ecological indicators of RIL logging performance in the eastern Amazon." *Forest Ecology and Management* 163: 93–110.
- Locatelli, B., L. Pedroni and Z. Salinas. 2008. Design issues in Clean Development Mechanism forestry projects. In Streck, C., R. O'Sullivan, T. Janson-Smith and R. Tarasofsky (eds.). *Climate Change and Forests: Emerging Policy and Market Opportunities*, pp. 107–124. London: Chatham House.
- Ludwig, D., R. Hilborn and C. Walters. 1993. "Uncertainty, resource exploitation and conservation: Lessons from history." *Science* 260: 17, 36.
- Neeff, T., L. Ashford, J. Calvert, C. Davey, J. Durbin, J. Ebeling, T. Herera, T. Janson-Smith, B. Lazo, R. Mountain, S. O'Keeffe, S. Panfil, N. Thorburn, C. Tuite, M. Wheeland and S. Young. 2009. *The forest carbon offsetting survey 2009*. www.ecosecurities.com/Standalone/Forest_Carbon_Offsetting_Trends_Survey_2009/default.aspx.
- Nelson, E., S. Polasky, D.J. Lewis, A.J. Plantinga, E. Lonsdorf, D. White, D. Bael and J.L. Lawler. 2008. "Efficiency of incentives to jointly increase carbon sequestration and species conservation on a landscape." *Proceedings of the National Academy of Sciences* 105: 9471–9476.
- Peña-Claros, M.L., T.S. Fredericksen, A. Alarcon, G.M. Blate, U. Choque, C. Leñaño, B.W. Mostacedo, Pariona, Z. Villegas and F.E. Putz. 2008. "Beyond reduced-impact logging: silvicultural treatments to increase growth rates of tropical trees." *Forest Ecology and Management* 256: 1458–1467.
- Putz, F.E., P. Sist, T.S. Fredericksen and D. Dykstra. 2008a. "Reduced-impact logging: challenges and opportunities." *Forest Ecology and Management* 256: 1427–1433.
- Putz, F.E., P.A. Zuidema, M.A. Pinard, R.G.A. Boot, J.A. Sayer, D. Sheil, P. Sist, Elias and J.K. Vanclay. 2008b. "Tropical forest management for carbon retention." *PLOS Biology* 6: 1368–1369.
- Putz, F.E. and K.H. Redford. 2009a. "Tropical forest definitions, degradation, phase shifts and further transitions." *Biotropica* (in press).
- Putz, F.E. and K.H. Redford. 2009b. "Dangers of carbon-based conservation." *Global Environmental Change* (in press).
- Sasaki, N. and F.E. Putz. 2009. Critical need for new definitions of "forest" and "forest degradation" in global climate change agreements. *Conservation Letters* doi: 10.1111/j.1755-263X.2009.00067.x
- Subak, S. 2002. "Forest certification eligibility as a screen for CDM sinks projects." *Climate Policy* 2: 335–351.
- Tacconi, L. (ed.). 2007. *Law enforcement, livelihoods and the timber trade*. London: Earthscan, 301 pp.
- Villegas, Z., M. Peña-Claros, B. Mostacedo, A. Alarcón, J.C. Licona, C. Leñaño, W. Pariona and U. Choque. 2009. "Silvicultural treatments enhance growth rates of future crop trees in a tropical dry forest." *Forest Ecology and Management* 258: 971–979.
- Wadsworth, F.H. and J.C. Zweede. 2006. "Liberation: acceptable production of tropical forest timber." *Forest Ecology and Management* 233: 45–51.



Section 2

Country-level REDD experiences

Photo credits

- p.25 Mendala River, Indonesia. Tropenbos International Indonesia
- p.27 Scene in Bolivia. Rene Boot, Tropenbos International
- p.34 Isabella Caro, Tropenbos International Colombia
- p.44 Marieke Wit, Tropenbos International
- p.47 Shipstern Nature Reserve, Northern Belize. Gijs Termeer
- p.51 Forest in Northern Sulawesi. Barend van Gernerden
- p.52 Deforestation in Paraguay, Dry Chaco



2.1 Assessing baseline and sustainable development in four case countries

LISA WESTHOLM, SABINE HENDERS,
MADELENE OSTWALD and ESKIL MATTSSON

In terms of international climate policy, the single most important issue being discussed (see, for example, FCCC/SBSTA/2008) is reducing emissions from deforestation and forest degradation (REDD). In essence, REDD involves compensating forest nations or owners for not cutting down carbon-rich forests, thus avoiding carbon dioxide (CO₂) emissions.

The international community has taken a great interest in preparing developing countries for hosting REDD projects. Programs and facilities such as the World Bank's Forest Carbon Partnership Facility (FCPF) and UN-REDD program fund a number of regional and bilateral initiatives to generate flows of financial resources from industrial countries to tropical countries and gain experiences that can feed into international climate negotiations. The success of these initiatives will depend on how well they manage to make efficient use of limited resources. Their success is also likely to vary depending on the initial preparedness of the REDD host country.

For this article, a number of pilot REDD initiatives, as well as four potential REDD countries (Bolivia, Cameroon, Costa Rica and Sri Lanka), were studied to analyze their readiness for REDD from the point of view of baseline establishment and sustainable development.

Establishing a baseline scenario is crucial for assessing the impact of a future REDD scheme and distributing performance-based payments. In order to distribute payments fairly within countries, however, REDD host countries need not only to be able to provide baseline scenarios based on sound information and ground measurements, but also to have procedures in place to recognize the benefits of REDD revenues and share them between the government and the actors on the ground. Further, most REDD initiatives



THIS STUDY FOCUSES
ON THE ANALYSIS
OF FOUR COUNTRIES
ACCORDING TO TWO
FEATURES: AVAILABILITY OF BASELINE
INFORMATION AND PROCEDURES TO
ENSURE SUSTAINABILITY.

Lisa Westholm is with the Dept of Economics, School of Business, Economics and Law, University of Gothenburg; **Sabine Henders** and **Madelene Ostwald** are with the Centre for Climate Science and Policy Research, Dept. of Water and Environmental Studies, Linköping University; and **Eskil Mattsson** is with the Earth Sciences Centre, University of Gothenburg.

stress sustainable development in general, or poverty reduction and biodiversity in particular, as important potential co-benefits of reducing deforestation and forest degradation. There is no unconditional relationship between them, however; rather there is a need for preparedness in this area on the part of both the initiatives and the host countries.

Baseline determination and the participation and involvement of indigenous groups in REDD are the two topics that receive most of the attention. They are of crucial importance and will need to be addressed in some way by the UN decisions. This study focuses on the analyses of the four host countries according to two features: availability of baseline information, and procedures to ensure sustainability.

REDD initiatives

In the Bali Action Plan (UNFCCC, 2007), adopted at the 13th Conference of the Parties (COP 13) of the United Nations Framework Convention on Climate Change (UNFCCC) in 2007, Parties are encouraged to “explore a range of actions, identify and undertake efforts, including demonstration activities” to address the drivers of deforestation and reduce emissions. Since the meeting, a number of proposals have been presented on ways to create incentives and mobilize resources for REDD activities. Several pilot projects and initiatives have also been launched with the aim of developing methods for REDD.

This analysis focuses mainly on two of these initiatives, UN-REDD and FCPF, because they are currently the most advanced schemes. They represent institutions that are interested in taking an active part in the REDD process and in negotiations. They also take a national approach to REDD; i.e., they work with governments and national REDD strategies rather than with individual project activities. Other initiatives such as the World Bank Forest Investment Program also aim at funding national-level REDD activities. Although the Amazon Fund, the Congo Basin Forest Fund and the Australian IFCI, on the other hand, have launched activities at the project level, it will be necessary to work at the national level in order to achieve substantial, sustainable reductions in deforestation with minimal leakage.

In its initial phase, UN-REDD works with assisting nine developing countries¹ in preparing and implementing REDD strategies. The FCPF, through its Readiness Mechanism, will work to facilitate projects for 37 developing countries,² estimating their forest carbon stocks and emission sources, defining a baseline scenario and calculating the opportunity costs of REDD interventions. Both schemes aim to support and integrate sustainable development into their activities. However, the UN-REDD framework document (FAO, UNDP and UNEP 2008) recognizes that there likely will be trade-offs between climate benefits and sustainable development. The FCPF stresses that achieving climate benefits is its primary goal (World Bank 2008).

UN-REDD and the FCPF are both meant to be pilot initiatives to gain experience that can feed into the UNFCCC negotiations. Yet they are, at the same time, awaiting the results of the negotiations on guidance before deciding what methodologies to use and ways to

prepare countries for whatever outcome the negotiations may have. This means that on the one hand they must act quickly, but on the other hand they are prevented from taking quick action.

So far, most REDD pilot activities are at the planning stage and have not yet reached full implementation. A number of challenges and issues have already been identified. The large number of initiatives requires coordination in order to use resources efficiently and avoid duplicating efforts. Many countries host more than one initiative; it is crucial that they do not end up drowning in forest administration work in order to meet different requirements from different donors.

The task of getting countries ready for REDD is difficult, whether there are 37 (FCPF) or nine (UN-REDD). Reducing deforestation will require extensive institutional reform and capacity-building in most tropical countries. Weak institutions and a lack of governance in areas such as property rights and law enforcement are important contributors to deforestation. Corruption and a lack of institutional and human capacity, are other underlying drivers. These problems will not be solved easily. They require long-term commitment and political will.

Deforestation is also driven by a large number of external factors that cannot be dealt with only through institutional reform and capacity-building. These include political as well as economic factors — such as prices for timber or agricultural products — that affect opportunity costs for land. In the long run, any ambitious REDD scheme will have to take these factors into account, find methods for calculation and monitoring, and build systems for compensation, based not only on carbon stocks and changes in them, but also taking into account opportunity costs for land use.

Case studies

The four case countries — Bolivia, Cameroon, Costa Rica and Sri Lanka — were chosen to represent the range of characteristics of potential REDD countries and the extent to which the outcome of REDD activities can be expected to differ. Bolivia, Cameroon and Costa Rica are all part of one or more REDD-initiatives; Sri Lanka is not involved in any REDD initiative. The countries have been analyzed based on their readiness for REDD in terms of baseline preparation and sustainable development.

Readiness for baseline development

The readiness of the case countries for establishing baseline scenarios was assessed using three criteria:

- the availability of information and data sets;
- the availability of national forest inventories; and
- ongoing activities and developments with regards to REDD.

The analysis shows both differences and similarities in preparedness.

Due to non-existent inventories and poor monitoring systems the case studies lack reliable country-level data on forest areas and related carbon stocks, emissions and trends. Costa Rica has historical and current data on forest cover that can serve for determining a baseline scenario, but Bolivia, Cameroon and Sri Lanka will need more assistance in data collection. Even Costa Rica, which has conducted fairly extensive forest inventories, did not usually estimate biomass as part of its inventory. This kind of data is essential for reliably determining carbon stocks in different forest types. Large discrepancies due to a lack of accuracy in available data also make comparative analyses problematic.

Bolivia, Cameroon and Costa Rica all have systems in place for remote sensing inventories of forest area, but few field inventories have been made. This lack of field data is often due to remote and inaccessible forest areas in combination with limited financial and technical resources to conduct field missions. Further, the capacity to acquire and analyze forest data is often limited. In all the case study countries a lack of understanding of the drivers of deforestation, and inefficiencies in coordination among institutions involved in land-use planning, among other factors, also constitute obstacles to the formulation of a baseline and the eventual establishment of accurate REDD monitoring systems.

Readiness for sustainable development

The potential to generate and monitor sustainable development benefits was assessed using four indicators:

- tenure and property rights;
- institutions for participation and stakeholder dialogue;
- existing data and monitoring of indigenous peoples' and forest dwellers' dependence on forests; and
- institutions for conserving/promoting and monitoring biodiversity and other ecosystem services provided by forests.

The impact of indigenous and local community involvement on REDD processes is still unclear, but such involvement is generally seen as a prerequisite for a democratic and inclusive implementation that can potentially safeguard benefits for the poor. Participation does not guarantee that stakeholders' views are taken into account, however, especially if they conflict with other interests. Participation requires human and financial capacity. Those who lack capacity and resources risk not being heard, even where mechanisms for participation are in place. This is why many indigenous representatives argue that consent, not just consultation, should be included in the agreements.

The study shows that most countries still have a long way to go to strengthen institutions and build capacity for designing and implementing sustainable development policies. The case countries, like many other developing nations, lack fully defined property rights and the institutions for enforcing them. The most positive example is Bolivia, where a law recognizes indigenous peoples' land rights and rights to collective ownership (although implementation has been slower than expected), and there are mechanisms for involving relevant stakeholders. Indigenous stakeholders and actors in the forestry sector have been

consulted in the development of a national REDD position (Bolivia 2008). The political position of indigenous peoples in Bolivia is exceptionally strong compared to most countries. Although the indigenous peoples are well organized and relatively powerful (especially in the highlands), forest dweller associations and other communities, who are not involved in any indigenous organization, are less strong.

In Cameroon, Costa Rica and Sri Lanka, as in many other countries, indigenous peoples and local communities are not sufficiently included in the planning of natural resource management. In Cameroon, there has been no involvement of indigenous peoples or local communities in the initial development of a REDD program. Efforts have been made to strengthen community ownership of land but this has instead led to increased logging activities in remote forest areas (Ezzine de Blas et al. 2009). Similarly, in Costa Rica voices have been raised criticizing the exclusion of local communities and poor people from existing payments for environmental services (PES) and action must be taken if they are to be included in a future REDD mechanism. In Sri Lanka, all forest land is state owned and traditional resource management practices are not officially recognized. All four countries lack monitoring and disaggregated data of socio-economic factors for local communities.

Biodiversity and other aspects of sustainable development have been less prominent in the discussions on co-benefits and REDD. If environmental benefits as a result of the conservation of forests are to be safeguarded within REDD, deliberate action to recognize them is necessary. Countries cannot rely on an automatic connection being made between REDD and biodiversity. A large number of countries have ratified the Convention on Biological Diversity and the Convention on Combating Desertification, but many of them lag in implementation. For most developing countries biodiversity is not a primary priority and ambitions are often beyond the scope of the available funds. A country that has already made progress in this area is more likely to be successful in integrating it in REDD actions. The case countries are all parties to the two conventions, but they lack resources for implementation and monitoring.

Bolivia and Costa Rica hope for external support from REDD initiatives and the Global Environment Facility (GEF), respectively in order to improve their work on biodiversity conservation, monitoring and integration with other activities. Cameroon, on the other hand, relies on independent and non-governmental initiatives such as the Forest Stewardship Council to manage its monitoring activities. Sri Lanka aims at working actively on biodiversity conservation but the lack of resources in general, combined with the conflict in the country, has obstructed this effort.

Conclusions

The very first step towards an international REDD scheme, the formulation of baseline scenarios, will require extensive data collection, development of methodologies and capacity-building at the national and international level. This is where the REDD pilot schemes can become important. Their “quick start” and “readiness” phases aim to build the capacity of future REDD host countries and to update and upgrade existing information, thus enabling them to formulate a baseline scenario as a starting point for measuring and verifying emission reductions.

Several issues are crucial in designing an efficient REDD system that leads to actual reductions of CO₂ emissions. An important aspect of baseline definition is what type of information it is based upon. Establishing baselines scenarios is not just a technical issue; it has profound implications for environmental integrity, cost efficiency and distribution of REDD funds. Cameroon, a country with a historically low deforestation rate, would be best served by taking future pressures on forests into account and not focusing merely on historical data. The country's REDD strategy is to be based on the estimation of future emissions from deforestation and forest degradation. Costa Rica, which is not a typical REDD country struggling to reduce deforestation and forest degradation, should try to obtain REDD funding for maintaining and further developing its national forest conservation program (included in the REDD+ discussions under the UNFCCC negotiations). Whether these different approaches will be allowed in a future REDD scheme still remains to be negotiated.

A great amount of work will be needed to get countries ready for REDD. All the case countries have a long way to go before credible emission baselines can be established and inclusive and equitable REDD processes can be implemented. Data from historical and recent forest inventories need to be compiled, systems for monitoring and assessment need to be established, institutions for forest law enforcement need to be strengthened and procedures for participatory processes must be put in place. This will require both financial and technical assistance; development cooperation can be an important part of this stage of preparations. It is also important that the focus on REDD not diverge attention and funds from other development goals. REDD investments should be additional to existing development cooperation, not in competition with it.

It should be stressed that although the focus on REDD can be an opportunity in terms of attracting investors' interest in forest issues, REDD is not the only option. It may be hard to include all countries in a REDD scheme because of the difficulties with establishing credible baselines and reliable systems for monitoring. A broader attention to sustainable forest management in general, including reforestation activities and tenure rights issues, could be both an alternative and a complement to REDD initiatives and possibly have relevance for countries that are not directly targeted by REDD or choose not to take part in it.

Endnotes

1. Bolivia, Democratic Republic of Congo (DR Congo), Indonesia, Panama, Papua New Guinea, Paraguay, Tanzania, Vietnam and Zambia.
2. Argentina, Bolivia, Cambodia, Cameroon, Central African Republic, Chile, Colombia, Costa Rica, Democratic Republic of Congo, El Salvador, Equatorial Guinea, Ethiopia, Gabon, Ghana, Guatemala, Guyana, Honduras, Indonesia, Kenya, Lao PDR, Liberia, Madagascar, Mexico, Mozambique, Nepal, Nicaragua, Panama, Papua New Guinea, Paraguay, Peru, Republic of Congo, Suriname, Tanzania, Thailand, Uganda, Vanuatu and Vietnam.

Further reading

Lisa Westholm, Sabine Henders, Madelene Ostwald and Eskil Mattsson. 2009. *Assessment of existing financial initiatives and monitoring aspects of carbon sinks in forest ecosystems – the issue of REDD*. www.focali.se.

References

- Bolivia. 2008. PAPER NO. 8: BOLIVIA Contribution to the AWG-LCA and to the Chair's Note entitled "Ideas and proposals on paragraph 1 of the Bali Action Plan." Paper presented at the Ad Hoc Working Group on Long-Term Cooperative Action under the Convention. Fourth session.
- Ezzine de Blas, D., M. Ruiz Pérez, J.A. Sayer, G. Lescuyer, R. Nasi and A. Karsenty. 2009. "External Influences on and Conditions for Community Logging Management in Cameroon." *World Development* 37(2): 445–456.
- FAO, UNDP and UNEP. 2008. UN Collaborative Program on Reducing Emissions from Deforestation and Forest Degradation in Developing Countries (UN-REDD). FAO, UNDP and UNEP.
- UNFCCC. 2008. Reducing emissions from deforestation in developing countries: approaches to stimulate action. Draft conclusions proposed by the Chair. FCCC/SBSTA/2008/L.23.
- UNFCCC. 2007. Decision 2/CP. 13: Bali Action Plan FCCC/CP/2007/6/Add.1.
- World Bank. 2008. Forest Carbon Partnership Facility. Information Memorandum. www.forest-carbonpartnership.org/fcp/sites/forestcarbonpartnership.org/files/Documents/PDF/FCPF_Info_Memo_06-13-08.pdf.



2.2 REDD strategies: A case study from Mexico

CHARLOTTE BENNEKER and MICHAEL MCCALL

Introduction

Worldwide, people involved in the promotion of sustainable forest management and forest conservation have high expectations of the possible inclusion of Reducing Emissions from Deforestation and Forest Degradation (REDD) in the international climate convention to be agreed to this year in Copenhagen (Parker et al. 2008). Ongoing discussions and research have paid considerable attention to the design of methodologies enabling countries to quantify carbon stocks, carbon sequestration and emission reductions. Involved parties have requested the inclusion of regulations that guarantee environmental integrity, biodiversity conservation, indigenous rights and poverty reduction, among other things (Seymour 2008).

Less attention has been paid to the strategies that individual countries can use to reach the desired reduction in deforestation and forest degradation. Countries interested in participating in future REDD schemes are expected to become “REDD-ready” and to draw up their own strategies as considered appropriate under local circumstances. Some researchers question the capacity of national governments to influence deforestation rates in the first place. Deforestation is often triggered by macro-economic factors that are difficult to influence and not all governments have the capacity to implement intervention programs. Moreover, decision-making by national governments is influenced by multiple actors, interest and processes and is not based only on economic arguments as is implicitly assumed in market-based REDD proposals (Karsenty 2008).

Mexico differs from most developing countries in that property rights over land and forests are secure, and most of the land — estimates range between 53 and 80 percent — is owned by indigenous and agrarian (*ejidos*) communities (Klooster 2003; CONAFOR 2008). To reduce deforestation and forest degradation the country has to consider local people’s interest and capacities. Mexico has a relatively well-established institutional capacity (Kaimowitz 2008) and considerable experience in implementing forestry programs.



ONLY UNDER SPECIAL
CIRCUMSTANCES CAN
EXISTING PROGRAMS
FOR COMMUNITY-

BASED FOREST MANAGEMENT AND
CONSERVATION BE USED AS A SUITABLE
REDD STRATEGY.

Charlotte Benneker is with ITC, the Netherlands and Michael McCall is with CIGA-UNAM, Mexico.

Mexico has been actively involved in discussions on REDD, participates in the Forest Carbon Partnership Facility (FCPF) of the World Bank and is currently elaborating a REDD readiness plan. A readiness plan includes the development of a baseline reference scenario, the definition of strategies to reduce emissions from deforestation and forest degradation, and the design of monitoring, reporting and verifying systems for emission reductions. To reduce carbon emissions Mexico proposes among other things to continue with existing government programs aimed at improving forest management practices, the enhancement of forest stock and the conservation of national forest areas (De Jong et al. 2008).

Deforestation in Mexico

Historically, Mexico has been relatively unsuccessful in promoting sustainable forest management and conservation. The country's deforestation rate for the period 1976–2000 has been estimated at an average of 545,000 ha per year for all ecosystem types. This makes it one of the most deforested countries in the world (Bray, Merino-Pérez and Barry 2005). Deforestation is said to be driven mainly by forest conversion for pasture and agriculture (82 percent); degradation is said to be caused by over-exploitation, illegal logging, forest fires, grazing, shifting agriculture, fuelwood collection and forest pathogens (Parker et al. 2008).

Taylor and Zabin (2000) state that Mexican forests are home to 17 million poor indigenous and *mestizo* peasants whose economic needs have an important impact on the health of the forest. Despite being the legal owners of the forest, Mexico's peasants struggle to gain genuine control over their forest resources. Over time, the forestry sector has been dominated by state and private timber enterprises that were subsidized by public investments and protected from foreign competition. Since the 1970s and 80s, however, communities have taken more and more control over their forest resources. Today thousands of communities have established some kind of community forest enterprises for commercial timber production (Klooster 2003; Bray, Merino and Barry 2007). Since 25 percent of the population of Mexico lives in poverty, new policies try to ensure that the poor rural population benefits in some way from new policies on agriculture, green markets and payments for environmental services (Martinez 2008).

REDD methodology

There is as yet no international agreement on a global REDD scheme. Based on recent developments it is expected that governments of Annex II countries (developing countries) that choose to participate in REDD may develop their own strategies to reduce forest-related greenhouse gas (GHG) emissions. To qualify for REDD payments they would have to comply with a set of requirements, such as the establishment of a baseline of data on carbon-stock fluctuations and methodologies to measure and monitor fluctuations in carbon stocks to accurately assess the effects of their strategies on GHG emissions.

During the negotiations on REDD implementation, several methodological concerns were raised, such as additionality, leakage and non-permanence:

- Additionality involves whether emission reductions or carbon sequestration would have happened without payments for carbon credits. Only carbon credits from

projects that are “additional to” the business-as-usual scenario represent a net environmental benefit.

- Leakage occurs when there is an increase in carbon dioxide emissions in one region or country as a result of a reduction in emissions by another region or country. Although national governments will have difficulty preventing international leakage, within countries or within certain regions they will have to demonstrate that reducing deforestation in one area does not cause additional deforestation in another area.
- Non-permanence involves the risk that emission removals by carbon sinks are reversed, because forests are cut down or destroyed by natural causes.

These three concepts have been discussed extensively in the literature (for example, Angelsen and Wertz-Kanounnikoff 2008) and are used to analyze the suitability as REDD strategies of the forestry programs discussed here.

Mexican REDD strategy

Mexico proposes to reduce forest related emissions by incorporating REDD in its existing forest programs. These initiatives — which include National Protected Areas, Wildlife Management Units, Sustainable Forest Management, Payment for Ecological Services and Forest Pest Control — are expected to reduce deforestation by 310,100 ha between 2007 and 2012 (De Jong et al. 2008). Communities or private forest owners are invited to participate in the program but their involvement is voluntary. Contracts between the forest owners and the Forestry Commission of Mexico (CONAFOR) will establish the activities to be implemented and the payment conditions. According to CONAFOR (2008), the amount paid for REDD activities needs to be attractive enough to compete with alternative land uses and pay for the activities needed to implement the project.

The authors have analyzed the following CONAFOR programs in terms of their suitability to be included as part of a possible REDD strategy:

1. a community forestry program (PROCYMAF);
2. payments for hydrological services (PSAH); and
3. payments for carbon sequestration (CABSA-carbon). In 2006, PSAH and CABSA were combined to create a payments for environmental services (PSA) program.

The Community Forestry Program helps communities to organize, plan land-use options and implement activities that bring economic benefits. Activities often build on existing management initiatives. Communities sell timber and other products on the market; regulations on forest use guarantee sustainable use and conservation of the forest (CONAFOR 2003; Bray, Merino and Barry 2007).

The Payments for Hydrological Services program pays land-owners (in general, communities) a fixed amount per ha for the water services provided by the forest on their land. Land-owners commit to leaving the forest intact and protecting it from illegal logging and forest fires. They signed five-year contracts, after which time they will have to find alternative buyers for the services provided by the forest (González Guillén 2008).

The Payments for Carbon Sequestration program pays land-owners to develop a carbon sequestration project to sell this service on the market. Initially the government also paid for the carbon sequestered by the projects.

Contribution to REDD objectives

Programs for community forestry, hydrological services and carbon sequestration contribute to a varying extent to the objectives formulated under REDD+: avoided deforestation, reduction in forest degradation and increase carbon stock inside and outside the forest (Table 1).

Table 1. Potential contribution of the different programs to REDD

REDD objectives	Payments for hydrological services	Payments for carbon sequestration	Community forestry
Avoided deforestation	+/-	—	+/-
Reduce forest degradation	+	+/-	+
Increase carbon stock in forest	+	+/-	+/-
Increase carbon stock outside the forest	—	+	—

Community forestry has been widely recognized for making a significant contribution to the management and conservation of communal forest areas in Mexico. According to Bray and Klepeis (2005, 214), “the institutional development that corresponds to reduced deforestation rates is rooted in community-managed lands that receive environmental NGO and federal support.” Durán-Medina, Mas and Velázquez (2007) and De Jong et al. (2008) show that deforestation rates in communities and *ejidos* with forest management activities are lower than in unmanaged areas. PROCYMAF has contributed significantly to the strengthening of existing community forest management institutions and has promoted the creation of these institutions where they did not previously exist. These actions have led to a decrease of pressure on the communal forest areas for alternative land uses.

No studies have evaluated the effect of community forest management on forest degradation or carbon stock. Karky (2008) and Murdiyarso and Skutsch (2006) have shown that carbon stock in community-managed forests has the potential to increase over the years. Under the Community Forestry program in Mexico, communities are encouraged to extract and sell forest products. There may therefore be less carbon stock enhancement in community forests in Mexico than in countries where forest use is more restricted.

The payments for water services program (PSAH) is relatively new. It targets communities and *ejidos* with communal forests that have at least 80 percent crown cover, since these forests make a large contribution to the provision of water downstream. Most of these communities already conserved their forest, and initially most payments have been made to forest areas assigned to conservation purposes. Braña Varela (2007) showed that from 2003–06 PSAH allocated 4, 11, 7 and 6 percent of the payments, respectively, to areas with a high deforestation risk. PSAH has thus contributed in only a limited way to the reduction of deforestation.

The effect of the PSAH program on forest degradation may also be limited, since most payments are allocated to areas with a minimal degree of forest degradation (González Guillén 2008). Communities have complied with conservation objectives; less than 0.01 percent of the nearly 300,000 ha paid for by the program was deforested between 2003 and 2005. These areas were mainly lost to forest fires, not land-use changes (Karousakis 2007). Management activities carried out by the *ejidos* and communities — such as fire prevention and control of illegal loggers — can be expected to have a positive effect on forest carbon stock, although there are no studies to confirm this.

Farmers and communities showed considerable interest in carbon sequestration projects but few project ideas were accepted and even fewer proposals were financed. The carbon sequestration potential of the CABSAs program was further reduced after the introduction of Clean Development Mechanism (CDM) requirements in 2006 (Corbera, Soberanis and Brown 2009). Due to the limited number of proposals implemented the government program on carbon sequestration can be considered a failure. Other CONAFOR programs, which pay farmers for improving and establishing agro-forestry systems, have been implemented by a greater number of farmers and communities. These schemes could also be used to sequester carbon although they do not comply with CDM regulations either.

Carbon sequestration projects run by NGOs such as Scolel-Té and SAO show that carbon sequestration can generate income for farmers and communities. Scaling up these projects is difficult, however, due to the considerable technical and administrative assistance needed. Moreover, none of the projects has been able to comply with CDM regulations; evaluators consider these projects too risky to invest in due to the large number of actors and activities involved (Lövbrand, Rindeljäll and Nordqvist 2009).

All three programs have the potential to contribute to REDD objectives but none of them has exploited this potential fully up to now. PROCYMAF and PSAH have mainly been implemented in communities that were already conserving their forest. PROCYMAF did manage to increase the value of the forest to the communities and reduce the pressure on the forest for alternative activities. PSAH was able to enhance people's understanding of the value of their forest. This awareness has led to multiple local and regional negotiations on local payment schemes for water services. CABSAs has had scarce impact on REDD objectives but it might have some potential if adapted to local production systems, as shown by other government schemes and NGO-run carbon sequestration projects.

Compliance with REDD requirements

Additionality

Both PROCYMAF and PSAH specifically target *ejidos* and communities that have maintained forest cover over time to benefit from the products or services provided by these forests. The fact that the communities still have forests to be considered by these programs means that they have maintained forest stock over time and that the forests are not at immediate risk of deforestation. Since studies on the effect of these programs in Mexico confirm that most communities and *ejidos* would have conserved their forests

anyway (Karousakis 2007), according to the additionality principle they would thus not be eligible for REDD payments for avoided deforestation.

PROCYMAF, PSAH and to some extent CABSAs are more likely to contribute to the REDD objectives of reduced forest degradation and increased carbon stock. When additional value is attributed to a forest area through the commercialization of products and services, forest degradation is likely to halt. This is a theory only; no studies exist on the reversal of degradation processes under these programs. Carbon stock is likely to increase under PSAH and CABSAs because people are required to maintain forest cover and protect the forest and are not allowed to extract forest products. As communities would not refrain from harvesting forest products and would not actively protect the forest without these payments, increased carbon stocks are additional and most likely eligible for REDD payments. Carbon stocks are likely to increase under PROCYMAF, but to a lesser extent, as timber is harvested from the forest on a regular basis (Karky 2008). Carbon sequestration through afforestation and reforestation appears to be the activity where additionality is the most apparent.

Leakage

In Mexico, none of these programs has specific requirements for the avoidance of leakage. Karousakis (2007) claims, however, that to avoid intra-property leakage, in most cases PSAH contracts specify that the removal of trees from the community's forested area, even outside of the area for which payments were being made, constitutes a contract violation.

Intra-property leakage does not always occur. Some communities invest the benefits from timber sales in activities, such as the bottling of water or ecotourism, which avoid the use of the forest for productive or extractive activities and promote forest conservation. Other communities apply the regulations on forest use established under PSAH to the entire community forest area; they expect to be rewarded for their conservation efforts under future payment schemes as well. Thus, under certain circumstances communities are given the incentive to preserve and enhance carbon stock in the entire community area. Further research could reveal under what circumstances this is likely to happen.

Permanence

These programs do not require long-term commitments by the communities. Under PROCYMAF, communities receive funds for planning, training and investments, but these are only one-year contracts. PSAH and CABSAs sign up communities for five years. Some communities — possibly like those in Costa Rica that depend less on forest resources for their livelihood (Zbinden and Lee 2005) — have requested a longer period so as to ensure future payments.

Other communities consider five years as appropriate and even maximum commitment period, because people usually plan agricultural land requirements for a five-year period but not beyond. Moreover, people worry that long-term contracts may result in the loss of property or forest user rights. This fear is not unjustified considering the historical

struggle over resources between the government and communities (Klooster 2003). This struggle continues when government decrees protected areas within community lands, which severely limits local access to forest resources.

Other factors can help assure permanence. The areas dedicated to carbon projects are generally small and tree products can still be harvested. The use of land for carbon sequestration is not as restrictive as that required by other programs and the investments made may even enhance agricultural production.

Analysis

The main objective of REDD is to reduce deforestation and forest degradation and to increase the carbon stock in biomass both in and outside of the forest. The three programs analyzed have the potential to achieve these goals. Their potential to reduce deforestation is considerably lower. Although forest management activities by rural communities are recognized to have reduced deforestation over time, they are unlikely to be able to demonstrate additionality over a short time span as will probably be required by future REDD schemes. Farmers and communities in Mexico are thus likely to benefit more from payments based on reduced forest degradation and enhanced carbon stock in their forest areas than on those for reduced deforestation.

Mexico is considering generating carbon credits at the national level through the implementation of programs for community forestry and payments for environmental services. It has been shown that these programs can contribute to REDD objectives. They do not, however, automatically generate carbon credits according to international regulations. The three programs are not targeted to mitigate carbon emissions or sequester carbon; rather, they are aimed at the management and conservation of remaining forest areas to prevent further deforestation and degradation and to preserve the multitude of environmental services provided by these forests. The unilateral focus on carbon sequestration in the discussions on the design of a REDD scheme, especially on the additionality principle, could severely limit the potential of developing countries to reward rural communities for their past and current forest management and conservation practices.

Although communities could receive REDD payments for reduced forest degradation and enhanced forest stock, these payments engender several complications:

- to enhance carbon stock in the forest, communities will have to limit the extraction of forest resources they need for survival. As Karky (2008) has shown for Nepal, people will not choose carbon payments over the use of forest products and are unlikely to be willing to stop harvesting forest resources;
- the amount of carbon saved through reduced degradation or sequestered through enhanced carbon stock is relatively small. Transaction costs to participate in a REDD program are likely to be high, as they are for CDM, and may absorb the biggest part of these benefits. The combination of these two factors may hinder participation in REDD projects for most communities;
- REDD conditions are expected to demand long-term commitments from communities, which is not in their interest. Studies on community-enterprise partnerships

have shown that communities may profit from partnerships with private enterprises but only when the contracts are short term and can be renegotiated easily (Vermeulen, Nawir and Mayers 2003); and

- a lack of flexibility in decision-making on land use reduces local people's capacity to adapt to changing circumstances, such as those caused by climate change itself.

Apart from these arguments, the permanence of land-use practices that absorb rather than emit carbon is most likely to be achieved by investing in systems that can guarantee the livelihoods of local people without depending on the international carbon market. Power relations between local sellers and international buyers are too unequal to expect contracts to equally reflect the interest of both parties (Brown and Corbera 2003). Moreover, the carbon market cannot guarantee a fixed or even minimum price for the carbon credits provided by communities; this creates additional insecurity.

Conclusions

The existing programs for community based forest management and conservation can be used as a strategy to comply with REDD objectives only under certain circumstances. If farmers and communities have to comply with international REDD requirements it is unlikely that they will be eligible. They do not comply with international requirements and it is likely that the CDM experience (which did not involve local people) will be repeated (Brown and Corbera 2003).

This could change when governments establish a national accounting system for carbon emissions and sequestration. Governments would receive international payments based on a general reduction in emissions and be free to allocate these payments where they consider them most effective, both economically and socially. The current programs that contribute to REDD objectives, even though they have difficulty complying with international requirements, could then constitute an effective way to reduce carbon emissions. The task of complying with international standards would be dealt with at the government level. Governments would have to formulate a national payment system to pay for forest conservation and management efforts at the local level. International requirements thus need to be translated into national requirements to enable local people to benefit from REDD payments. This observation is in line with Pokharel and Baral (2009), who urge the Nepalese government to "Nepalize" their REDD strategy. Although the Mexican government is expected to have the will and capacity to incorporate local circumstances, this might not always be the case elsewhere and may constitute a major challenge for most developing countries.

References

Angelsen, A. and S. Wertz-Kanounnikoff. 2008. What are the key design issues for REDD and the criteria for assessing options? In A. Angelsen (ed.). *Moving ahead with REDD. Issues, options and implications*. Bogor, Indonesia, CIFOR: 11–21.

Braña Varela, J. 2007. Payment for environmental services in Mexico: watershed protection. Presentation given at workshop, From mandates to actions: advancing payments for ecological services in the Americas.

Bray, D. and P. Klepeis. 2005. "Deforestation, forest transitions, and institutions for sustainability in Southeastern Mexico, 1900–2000." *Environment and History* 11: 195–223.

Bray, D., L. Merino and D. Barry. 2007. El manejo comunitario en sentido estricto: las empresas forestales comunitarias de México. In D. Bray, L. Merino and D. Barry (eds.). *Los bosques comunitarios de México*. Mexico, DF, Instituto Nacional de Ecología (INE-SEMARNAT), pp. 21–50.

Bray, D., B.L. Merino-Pérez and D. Barry. 2005. Community managed in the strong sense of the phrase: The community forest enterprises of Mexico. In D. B. Bray, L. Merino-Pérez and D. Barry (eds.). *The community forests of Mexico: managing for sustainable landscapes*, pp. 21–50 Austin: University of Texas Press.

Brown, K. and E. Corbera. 2003. "Exploring equity and sustainable development in the new carbon economy." *Climate Policy* 3 (Supplement 1): S41–S56.

CONAFOR. 2008. R-PIN: México. Zapopan, México, CONAFOR.

CONAFOR. 2003. Gestión comunitaria para el uso sustentable de los bosques (PROCYMAF). Zapopan, México, Comisión Nacional Forestal.

Corbera, E., C.G. Soberanis and K. Brown. 2009. "Institutional dimensions of Payments for Ecosystem Services: An analysis of Mexico's carbon forestry program." *Ecological Economics* 68 (3): 743–761.

De Jong, B., H.J.L. Iglesias Gutiérrez and J. Armando Alanís de la Rosa. 2008. Advances in Mexico in preparing for REDD. UNFCCC Workshop on Methodological Issues relating to Reducing Emissions from Deforestation and Forest Degradation in Developing Countries, Tokyo, Japan.

Durán-Medina, E., J-F. Mas and A. Velázquez. 2007. Cambios en las coberturas de vegetación y uso del suelo en regiones con manejo forestal comunitario y áreas naturales protegidas de México. In: D. Bray, L. Merino and D. Barry (eds.). *Los bosques comunitarios de México. Manejo sustentable de paisajes forestales*, pp. 267–302. México DF, Instituto Nacional de Ecología (INE-SEMARNAT).

González Guillén, M. de J. 2008. Evaluación externa de los apoyos de los servicios ambientales ejercicio fiscal 2007. México DF, Colegio de Postgraduados.

Kaimowitz, D. 2008. "The prospects for reduced emissions from deforestation and degradation (REDD) in Mesoamerica." *International Forestry Review* 10 (3): 485–495.

Karky, B.S. 2008. The economics of reducing emissions from community managed forest in Nepal Himalaya. Centre for Clean Technology and Environmental Policy. Enschede, University of Twente. PhD thesis, 230 pp.

Karousakis, K. 2007. *Incentives to reduce GHG emissions from deforestation: lessons learned from Costa Rica and Mexico*. Paris: Organization for Economic Cooperation and Development (OECD) and International Energy Agency (IEA).

- Karsenty, A. 2008. "The architecture of proposed REDD schemes after Bali: facing critical choices." *International Forestry Review* 10 (3): 443–457.
- Klooster, D. 2003. "Campesinos and Mexican Forest Policy during the Twentieth Century." *Latin American Research Review* 38 (2): 94–126.
- Lövbrand, E., T. Rindeljäll and J. Nordqvist. 2009. "Closing the legitimacy gap in global environmental governance? Lessons from the emerging CDM market." *Global Environmental Politics* 9 (2): 74–100.
- Martinez, R. 2008. *Guía conceptual y metodológica para el diseño de esquemas de pagos por servicios ambientales en Latino-América y el Caribe*. Washington D.C.: Organización de Estados Americanos (OEA).
- Murdiyarsa, D. and M. Skutsch. 2006. *Community forest management as a carbon mitigation option: case studies*. Bogor, Indonesia: Center for International Forestry Research (CIFOR).
- Parker, C., A. Mitchell, M. Trivedi and N. Mardas. 2008. *The little REDD book*. Oxford: Global Canopy Foundation.
- Pokharel, B. and J. Baral. 2009. "From green to REDD, from aid to trade: translating the forest carbon concept into practice." *Forest and Livelihood* 8 (1): 37–40.
- Seymour, F. 2008. *Forests, climate change, and human rights: managing risk and trade-offs*. Bogor, Indonesia: Center for International Forestry Research (CIFOR).
- Taylor, P.L. and C. Zabin. 2000. "Neoliberal reform and sustainable forest management in Quintana Roo, Mexico: Rethinking the institutional framework of the Forestry Pilot Plan." *Agriculture and Human Values* 17 (2): 141–156.
- Vermeulen, S., A.A. Nawir and J. Mayers. 2003. Better livelihoods through partnerships? A review of the impacts of deals between communities and forestry companies on local development. International conference on rural livelihoods, forests and biodiversity, Bonn, Germany, Center for International Forestry Research (CIFOR), InWent (Capacity-building International - Germany), the German Ministry of Economic Cooperation and Development (BMZ), Deutsche Gesellschaft für Technische Zusammenarbeit (GTZ) and the World Agroforestry Centre (ICRAF).
- Zbinden, S. and D.R. Lee. 2005. "Paying for Environmental Services: An Analysis of Participation in Costa Rica's PSA Program." *World Development* 33 (2): 255–272.



2.3 Guyana's Low Carbon Development Strategy

OFFICE OF CLIMATE CHANGE, GUYANA

Guyana is a tropical country on the northeast coast of South America and is part of the Guiana Shield. Forests occupy 75 percent of the total land area of 21.5 million hectares, and Guyana's forest industry is an important component of the country's economy.

Guyana is a net sink for carbon: it has a low deforestation rate of 0.1 to 0.3 percent according to the FAO. The country makes a relatively small contribution to global greenhouse gas emissions while absorbing a high level of carbon through the preservation of a large portion of its forests. Guyana thus avoids the emissions associated with development paths chosen by some other formerly forest-rich countries.

In spite of its large extent of forest cover, Guyana is highly vulnerable to climate change, especially since its coast — where approximately 90 percent of the population resides — is significantly below sea level. Guyana is a developing country and its government recognizes the need for economic growth and the utilization of natural resources. Guyana is one of the first forested countries in the developing world to make a serious commitment to a strategy to promote a low carbon development path. Existing international agreements such as the Kyoto Protocol provide a source of revenue only to countries that favour projects that replant trees after they have been cut (reforestation) or plant new forests where no forest existed (afforestation). They do not reward countries such as Guyana that have kept their forests standing through effective policies and sustainable forest management practices.

On June 8, 2009, Guyana's President Bharrat Jagdeo formally launched Guyana's draft Low Carbon Development Strategy (LCDS). The strategy has several important components:

- ways in which Guyana can deploy its forests in mitigating climate change while gaining financial and other support for doing so;
- ways in which the country can move into a low carbon development path; and



GUYANA IS TRYING TO USE ITS FORESTS TO MITIGATE CLIMATE CHANGE AND IS ONE

OF THE FIRST FORESTED COUNTRIES IN THE DEVELOPING WORLD TO MAKE A SERIOUS COMMITMENT TO A STRATEGY TO PROMOTE A LOW-CARBON DEVELOPMENT PATH.

- how the country can be further protected from the effects of climate change (adaptation).

The LCDS aims to enable overall national development in the process.

According to President Jagdeo, “the people of Guyana are willing to act and work with others with a similar vision to break the false debate which suggests that a nation must choose between national development and combating climate change. Instead we should be asking how we can forge prosperous low carbon economies where national development and combating climate change are complementary, not competing, objectives.”

At the launch of the LCDS, the President said that the international community needed to address deforestation within the new climate agreement replacing the Kyoto Protocol: “This will require [first a] proper incorporation of incentives to reduce and avoid deforestation within the Reduced Emissions from Deforestation and Degradation mechanism, commonly known as REDD. Two, the new climate regime must establish REDD at the scale required – where forestry payments are not only included within the post-Copenhagen agreement, but are also capable of generating the amount of finances needed to out-compete the current international drivers of deforestation. And three, any REDD proposal must attract and sustain the support of the people of rainforest nations, including those who live in and depend on the forests.”

Guyana is trying to use its forests to assist with climate change. Forests are excluded from the Kyoto Protocol, which expires in 2012, but countries like Guyana now argue that forests must be included in the successor agreement to be reached at COP 15 in Copenhagen in December 2009.

Including forests in the Copenhagen agreement will add greater value to them as a resource. A study carried out by the McKinsey Group estimated that the Guyana rainforest could provide revenues to the country of approximately US\$ 580 million per year if exploited to its full potential. Guyana is therefore looking at receiving payments to maintain its standing forest, thereby avoiding deforestation, while at the same time providing biodiversity and ecosystem services to the world.

If the international community responds to Guyana's case for payment for preserving its forests, this money could be used for national development. One way by which Guyana plans to raise awareness in this issue is to present the LCDS at COP 15.

Since the strategy was launched, a large number of activities have been carried out to enable full involvement of the Guyanese people. One of the key elements of this approach is awareness and consultation sessions. The LCDS is presently being widely discussed across the country with key stakeholders and other interest groups to gather their comments and considerations. To support a high-level and effective process, the National Consultation and Awareness Process is being overseen by a Multi-Stakeholder Steering Committee (MSSC), chaired by the President. The MSSC meets weekly and includes representatives from government, youth, women, the private sector, indigenous NGOs, conservation

NGOs, forestry, mining and the International Institute for Environment and Development (IIED) which is providing independent advise to the process.

Since the launch of the strategy, 15 sub-national consultations have been held across the country, attended by 222 communities and 3,285 people (including the launch). An intense awareness and information dissemination campaign was launched at the same time. One element of this campaign was a series of awareness sessions that provided information on the LCDS and an opportunity for further and more specific discussion. Among those participating in the series were the forest producers and miners associations, women, labour, youth and community organizations and NGOs.

The LCDS process has received good reviews by local and international stakeholders. According to the World Bank's Guyana Country Representative, Mr. Giorgio Valentini, who attended the meeting of the national *Toshaos* (indigenous leaders) from all Amerindian communities in Guyana: "the process is very well managed, well designed, very open and transparent." Guyana is leading a group of 37 countries around the world that stand to benefit from the Forest Carbon Partnership Facility (FCPF), a Multi-Donor Trust Fund (MDTF) administered by the World Bank. A World Bank mission gave the strategy a "very positive assessment."

The government plans to continue the process of developing the LCDS and to set the stage for the way forward. The work to date and the leadership shown by Guyana needs support and commitment from the developed world, including the European Union and the United States. Norway has already committed to working with Guyana. Its efforts have to be matched by firm decisions in the Copenhagen agreement that will complement the programs to be instituted by Guyana and other developing forest countries. Guyana is clearly positioned to be a working model. The developed countries need to step up and give support.

Further reading

Guyana's Low Carbon Development Strategy. www.lcds.gov.gy.



2.4 REDD-projects supported by the HIER climate campaign

GIJS TERMEER, MICHIEL SMIT, KEES DE PATER, BAREND VAN GEMERDEN and CARL KÖNIGEL

Introduction

HIER (Dutch for “here”) is a large Dutch climate program whose main goal is to stress the immediate necessity of implementing projects and initiatives to address climate change. HIER has introduced a new campaign that brings together several initiatives that reduce the risk of climate change. The campaign involves more than 40 national charity organizations as well as government and business.

The initiative started in 2006 with a two-year program funded by the Dutch Postcode Lottery. It involved a study which concluded that an opportunity existed for climate change mitigation ventures, with a focus on the rehabilitation of forests and degraded areas, avoided deforestation and fire management to substantially support conservation through the peace parks concept in nine southern African countries.

In 2008 the second two-year program began. This new HIER program includes three projects directly related to Reducing Emissions from Deforestation and Degradation (REDD). The three REDD projects, a Peace Parks project in Southern Africa, conservation concessions in Indonesia and landscape auctions by IUCN NL all have a different approach to the implementation of REDD.

The *Klimaatbureau* (“climate office”) is the coordinating body of the HIER-climate campaign. The *Klimaatbureau* also organised some large-scale communication events, such as the Netherlands launch of the film *An Inconvenient Truth* with a lecture by Al Gore and the Dutch version of Life Earth Alert (concerts on 07-07-07).



THREE HIER PROJECTS, A PEACE PARKS PROJECT IN SOUTHERN AFRICA, CONSERVATION CONCESSIONS IN INDONESIA AND LANDSCAPE AUCTIONS BY IUCN NL ALL HAVE A DIFFERENT APPROACH TO THE IMPLEMENTATION OF REDD.

LULUCF climate change mitigation project

In the second HIER program the Peace Parks Foundation (PPF) is working on an approach that aims to explore potential implementation methodologies of REDD projects at the

Gijs Termeer is Policy Officer, Climate and Development, Klimaatbureau/HIER-campaign; **Michiel Smit** is Climate Change Operations Officer, Peace Parks Foundation; **Kees de Pater** and **Barend van Gemerden** are with Vogelbescherming Nederland; and **Carl Königel** is Project Officer, Ecology and Economy, IUCN NL.

sub-national level. PPF is a non-profit organization that facilitates the establishment of transfrontier conservation areas (TFCAs), also known as peace parks. For the Peace Parks project, a Memorandum of Understanding was signed by PPF and the Zambian Ministry of Tourism, Environment and Natural Resources and between PPF the United Nations Food and Agricultural Organization (FAO).

The PPF Climate Change Program (CCP) is developing a toolbox using an iterative process in the Zambian component of the Kavango-Zambezi (KAZA) TFCA (Figure 1). The tools can be used for the implementation of climate change mitigation projects in land use, land-use change and forestry (LULUCF). They focus on REDD in developing countries, including the REDD+ option, which includes conservation issues. The development of the toolbox is phase one of a larger LULUCF program on climate change mitigation, and will be concluded in 2010.

Figure 1. Study area, Kavango-Zambezi Transfrontier Conservation Area



Since the exact details of a post-2012 REDD scheme have yet to be defined, the CCP has adopted an approach that aims to explore potential implementation methodologies of REDD projects at a sub-national level. The experiences from the project are being used to inform the approaches under development for a national REDD strategy, as Zambia is a pilot country for the UN REDD initiative.

Seven tools are being developed:

- the project area identification tool is a GIS-based application that will help project developers select appropriate areas for REDD projects;
- quantification methodology for current carbon stocks;
- methodology for monitoring future carbon stocks;
- methodology for developing a socio-economic baseline;
- fire mitigation and management plan;

- scenarios methodology; and
- carbon trading platform.

The Dutch Postcode Lottery has generously donated €1 million towards the project. As well as establishing a Climate Change Unit, an ecological and spatial assessment of land-base climate change mitigation projects, a financial feasibility of climate change mitigation projects and a voluntary and compliance carbon market review preceded the development of the toolbox.

Various consultants have been appointed to inform and peer-review the toolbox. Zambian Steering, Executive and Technical Committees have been established. The Tribal Authorities in the area support the initiative; a system to work in partnership with them has been devised, and initial community meetings have commenced.

For the project area identification tool, existing databases were searched, permission to utilize data was sought and some layers have been loaded. There is a strong emphasis on mapping biological and social data spatially using GIS. The methodology to quantify current carbon stocks has also been devised. Land cover from remotely sensed data has been determined and biomass data from 50 sample plots has been collected. Information from Light Detection and Ranging (LiDAR) has been obtained for the plots. The relationship between land cover classes, field biomass data and LiDAR data will be evaluated. The monitoring of the methodology for future carbon stocks will be informed by the results of current carbon stocks quantification.

Fire frequency has been elucidated from remotely sensed data; in addition, stakeholder interviews were held concerning the use of fire and potential management options were developed. The fire fuel load — the amount of potential combustion materials, an important driver of fire size and severity — has been quantified for 2009. A management strategy is currently being written.

Global approaches to REDD under the Kyoto Protocol are being followed and REDD methodologies are submitted to voluntary carbon standards.

Initial lessons learned

Since the details of REDD schemes, both within the compliance and voluntary sectors, are still to be determined, REDD projects need to be planned in a flexible way so as to qualify for both these sectors. A critical issue is the scale of the monitoring, reporting and verification (MRV) process. The voluntary sector uses a project-level scale, but as Zambia is a pilot country for a UN REDD initiative, a national-level MRV process needs to be devised for the compliance sector. The Intergovernmental Panel on Climate Change (IPCC) recommends estimation methods for greenhouse gas (GHG) accounting and there are different levels of methodological complexity. Selecting an appropriate complexity level for a given scale is difficult, particularly when the costs and benefits of monitoring still have to be determined.

It is important to keep up to date with the latest policy negotiations, debates and scientific findings in the REDD arena.

As Zambia is a pilot country for UN REDD, and a national strategy is being formulated, it is important that the findings of the current study inform this process and vice versa. PPF has had several meetings with UN REDD Zambia and has submitted methodologies for carbon stock assessment and social baselines. PPF and UN REDD have agreed to collaborate closely in the future.

Some of the information required by the voluntary and compliance standards is difficult or costly to obtain. In addition, research has shown that using satellite imagery to calculate the above-ground woody biomass component of forests has greater uncertainty for low biomass values than for high biomass values. For example, savanna forests have an estimated mean biomass of 77 Mg ha⁻¹ compared to closed evergreen lowland forests, with mean values of 216 Mg ha⁻¹. Measuring biomass and demonstrating changing values over time to a given level of accuracy may thus be more difficult in savanna forest systems.

Applying the standards to practical actions can also be complex; for example, classes in existing land-cover maps may not be directly transferable to the definition of “forest” set out in REDD.

It is extremely challenging to get all relevant stakeholders to participate in such projects and take ownership of them. The community workshops have taken the starting point as “what works” from the community perspective. Identifying the factors behind the successes — and failures — of existing initiatives assists in the development of appropriate and workable projects.

Conservation concessions in Indonesia

Deforestation in Indonesia is proceeding rapidly, due to legal and illegal deforestation and forest fires. The country therefore makes a relatively high contribution to GHG emissions. Deforestation and degradation of Indonesia’s species-rich tropical Indonesian rainforests are a serious threat to global biodiversity and to the people whose livelihoods depend on the forests. Avoiding deforestation and degradation of the forests in Indonesia can thus help significantly in fighting climate change and protecting biodiversity.

De Vogelbescherming (Birdlife The Netherlands) is working in Indonesia with their country Birdlife partner Burung Indonesia. Their work on REDD focuses on obtaining forest concessions for conservation. Until 2004 it was not possible under Indonesian legislation to obtain a concession for nature conservation of a forest that was destined for production. Burung Indonesia’s lobby ensured that the legislation was changed. This provides nature conservation organizations with the possibility, through a complicated juridical construction, to bid for concessions with the goal of protecting and restoring the forest.

Burung Indonesia wants to contribute to avoiding deforestation by protecting at least one million ha of forests through these conservation concessions and by developing a forest restoration program with the local communities.

Sulawesi

The organization is trying to obtain a concession of 70,000 ha in Gorontalo, Northern Sulawesi. It wants to protect this forest, which is in a relatively good condition, and implement a program of ecosystem restoration. The precondition for obtaining the concession is an effective management plan that incorporates socio-economic factors. A communication plan is also needed to inform the local communities and the general public in Indonesia. Burung Indonesia is also carrying out lobbying that targets the national government.

It appears likely that Burung Indonesia will be able to obtain the concession; the regional government favours the proposed plan. Plans are being developed with representatives of the local population for future governance and sustainable management of the forest. Biodiversity is being mapped and plans for financial management are being developed.

Sumatra

The Gorontalo project builds upon experiences in the Harapan forest, a 100,000-ha lowland rainforest in Sumatra. This was the country's first conservation concession. Harapan is being implemented by Burung Indonesia, together with Birdlife International and the UK's Royal Society for the Protection of Birds. The local population is closely involved in the conservation of the forest through projects that generate alternative income, among others. Financing for the project is generated by international donations.



Some initial lessons were learned:

- an international REDD mechanism endorsed by the Indonesian government and the international community could have a positive effect on the conservation of a forest such as Harapan;
- involving the local communities is crucial for a well-functioning forest management system for conservation; and
- cooperation among the local, regional and national governments is crucial for these kind of projects to succeed, especially in Indonesia.

International landscape auctions for forest protection

IUCN's Netherlands Committee (IUCN NL) is developing an innovative way to fund avoided deforestation: landscape auctions for private companies. With the money generated, local partners of IUCN NL will be able to avoid deforestation and sustainably manage these forests for at least 25 years.

Two landscape auctions were prepared in cooperation with a private company, Triple E. During these landscape auctions companies can symbolically "buy" a piece of forest; in return they receive carbon credits on the voluntary market that are certified by the Carbon Community Biodiversity Alliance (CCBA). Prior to the auction, research is carried

out to determine the threat of deforestation to the forest, the risk of leakage and the amount of carbon per hectare.

Paraguay

IUCN NL, together with Guyra Paraguay, looked into the possibility of auctioning some forest sites in the Chaco, Paraguay. Unfortunately, it was concluded that Guyra Paraguay could not identify forest lands for auction within the timeframe of the project. This was mainly due to the land rights situation in the country, which is not transparent or stable. Although several indigenous groups (backed by the constitution) claim rights to the land of their ancestors, these claims often overlap or are for the wrong location.



Furthermore, expansion of cattle ranging is causing a high deforestation threat and a steep increase in land prices. In addition, land prices increase as soon as land-owners sense interest in their property. Nature conservation organizations find it difficult to compete in such a market, even if they are supported financially by the selling of carbon credits.

Belize

The International Tropical Conservation Foundation (ITCF) in Belize was able to deliver lands for auction. Land rights are straightforward in Belize and the government demanded only a small percentage of the royalties of the carbon credits sold. A carbon inventory was carried out according to CCBA guidelines and research revealed a serious deforestation threat from the expanding sugar cane for biofuels industry.

Unfortunately, the landscape auction project encountered some obstacles that led to its being terminated. The certification process needed more than nine months; this created a serious delay. Selling carbon credits without knowing that they will be certified is not appropriate. It was decided not to sell carbon credits and to present the project as charity in the framework of avoiding deforestation. Due to the global economic crisis, however, companies focused on their core activities and diminished their corporate social responsibility activities. Since the project did not produce carbon credits, companies viewed it as a donation that they could not afford. At the end there was not sufficient interest on the part of the corporate sector to raise a sufficient amount of money. The attempt to purchase forested land in Belize was cancelled, as was the inventory in Northeast India that had been planned with the Wildlife Trust of India.

In spite of the disappointing course of events the HIER climate campaign believes there is a future in linking private companies and local NGOs to prevent deforestation. As soon as the economy picks up again, companies will show interest, especially because the price of forest carbon credits is relatively low.

Problems that need to be tackled are the upfront financing required to purchase land and the slow and costly process of certification. This could be done by establishing a fund to finance the land purchases. More capacity is needed for the certification process; more local institutes need to be able to certify. Tailor-made certification can help decrease the high costs of this process, especially for small projects. A global monitoring institute for REDD is also needed.



Section 3

Forest management practices

Photo credits

- p.55 Tropenbos International Indonesia
- p.57 Forest being cleared for farming, Bolikhamxay Province, Lao PDR. Jeremy S. Broadhead
- p.58 Jeremy S. Broadhead
- p.59 Jeremy S. Broadhead
- p.63 Jeremy S. Broadhead
- p.64 Forest being cleared for farming, Bolikhamxay Province, Lao PDR. Jeremy S. Broadhead
- p.65 Khao Yai National Park, Thailand. Jeremy S. Broadhead
- p.66 Dennis Keller
- p.69 A micro-hydropower project in Kegalle District. Dennis Keller
- p.70 Dennis Keller
- p.71 Dennis Keller
- p.73 Near Er Renk in Upper Nile State, Southern Sudan. Roope Husgafvel
- p.74 Near Er Renk in Upper Nile State, Southern Sudan. Roope Husgafvel
- p.76 Angela Parrado, Tropenbos International Colombia
- p.84 Tropenbos International



3.1 Climate change: will it change how we manage forests?

JEREMY S. BROADHEAD, PATRICK B. DURST and CHRISTOPHER L. BROWN

Climate change has brought renewed attention and new ideas to forests and the forestry landscape. Novel initiatives are emerging that aim to manage forests specifically for climate change mitigation and adaptation. These new climate change-related objectives will potentially result in reinvigorated forest conservation efforts and alterations to forest management regimes. But how will the practical aspects of these new management approaches differ from those currently considered to be best management practices in forestry?

Certainly, there are management actions that can reduce the long-term risks associated with climate change (i.e., adaptation strategies), but are they substantially different from other risk-reduction strategies, such as maintaining healthy and vigorous stands to reduce vulnerability to pests and diseases? There are obvious management strategies that could be implemented to maximize carbon sequestration in forests, but are they different from management aimed at, for example, maximizing timber productivity? And how does management for adaptation differ in practical terms from management for mitigation, or are there areas of overlap between these objectives? Finally, to what extent are forests around the world being actively and sustainably managed, such that management refinements can be considered appropriate or feasible?

Whether this new climate change-generated activity in forestry amounts to “making hay while the sun shines” or “selling old wine in new bottles” largely depends on whether or not the outcome of renewed interest is a step forward for forestry. If the outcome is to be more than just the hiring of an abundance of additional “experts” on forest management issues, participants must be cognizant of the lessons and constraints that have held back forest management in many parts of the world in the past. In defining the context and outlining the challenges that lie ahead, it is useful to look at forestry from the perspec-



IN CLIMATE CHANGE-GENERATED ACTIVITIES IN FORESTRY, NEW ACTORS MUST BE

COGNIZANT OF THE LESSONS AND CONSTRAINTS THAT HAVE HELD BACK FOREST MANAGEMENT IN MANY PARTS OF THE WORLD IN THE PAST.

Jeremy S. Broadhead, Patrick B. Durst and Christopher L. Brown work for the FAO Regional Office for Asia and the Pacific, Bangkok, Thailand.

tives of climate change mitigation, climate change adaptation, sustainable forest management and current forest management.

Forestry and climate change mitigation

Forests are globally important reservoirs, sources and sinks of carbon. Carbon is stored in the leaves, branches, trunks and roots of trees and in forest soils. Old-growth tropical forests store between 120–400 tonnes of carbon per ha (Laurance 2007). On a global scale, land-use change and forestry — mostly deforestation — is estimated to account for 17.4 percent of anthropogenic GHG emissions; global transportation accounts for only 13.1 percent (IPCC 2007). Degradation of forests through logging, fire, disease and pathogens also contributes to CO₂ emissions. When sustainably managed, forests supply products that have life-cycle emissions of GHGs considerably lower than alternatives such as steel, aluminum, brick, concrete, plastics and fossil fuels. Undoubtedly, the forestry sector stands to benefit significantly if it can successfully position itself as a viable mechanism for achieving goals related to climate change.



The costs of reducing emissions from deforestation and degradation (REDD) may, in many circumstances, appear low compared to alternatives for reducing carbon emissions (Chomitz 2007; Stern 2007). The Stern review estimated that the annual opportunity cost of forest protection in eight countries that account for 70 percent of emissions from land use would initially be approximately US\$5 billion (Stern 2007). In other words, US\$5 billion in revenues would be foregone as a consequence of protecting forests. It is important to note, however, that other analysts have suggested that addressing deforestation and its “deeply-entrenched social causes” may prove to be far more expensive than alternative ways of reducing emissions of GHGs (Raffensperger 2007).

Achieving climate change mitigation through forestry requires that forests be managed in ways that fundamentally reduce carbon emissions. Several forest-related options are available for climate change mitigation:

- maintained or increased forest land area;
- reduced deforestation;
- increased afforestation and reforestation (by planting and natural regeneration approaches);
- maintained or increased forest carbon density;
- reduced forest degradation;
- forest restoration;
- forest conservation;
- wildfire management;
- increased use of wood products from sustainably managed forests;
- increased long-term carbon storage in timber products; and
- substitution for fossil fuels.

For forests to be a net source of carbon emissions, deforestation or forest degradation must take place without an equivalent amount of afforestation, reforestation and/or forest regrowth. As this scenario is contrary to the fundamental principles of sustainable forest management (SFM), it seems unlikely that forest practices for climate change mitigation would be substantially distinct from SFM. Furthermore, as forest products from sustainably managed forests have much lower carbon “footprints” than products such as concrete, aluminum and steel, increased use of forest products from sustainable sources should also help to mitigate climate change. Although the increased use of wood products is not a specific goal of SFM, it is the objective of market-oriented forest production, and therefore not a new goal, but simply a change in the source of demand.

Forestry and climate change adaptation

The potential effects of climate change on forest ecosystems are complex and poorly understood. At the level of organisms and species, changes in temperature, rainfall, wind and humidity are likely to affect many processes, including growth, reproduction, pollination, seed dispersal, phenology, pest and disease resistance and competitive ability. Climate change effects on species are likely to alter ecosystem balance and composition in unpredictable ways. For example, climate change may both disrupt and improve plant defences against pests and pathogens. Interactions among pests, pathogens and fire may cause either negative feedback loops or destabilizing positive feedback loops. For example, fires can lead to outbreaks of pests and pathogens, and pests and pathogens can increase the probability and severity of fires; in other situations, fires can reduce pest outbreaks and fire suppression may increase the risk of epidemics (Seppälä, Buck and Katila 2009). Habitat fragmentation and disturbance also create opportunities for invasive species and reduce the likelihood that native species will migrate within contiguous areas.



The health and vitality of forests are threatened by stressors such as uncontrolled logging, hunting and collection of non-wood forest products, fire, drought, invasive species and pests and diseases. These stressors are likely to intensify in the future as the climate changes. The potential need for adaptation in this sense is well illustrated by findings from Kalimantan that human and climatic stressors are combining to threaten ecosystem integrity (Box 1). A laissez-faire approach to forest management could lead to similar impacts as a result of climate change, but on even larger scales. If measures are not taken to help forests adapt to climate change, many of them will face an uncertain future and may even become a net source of GHGs if global warming of more than 2.5°C occurs (Seppälä, Buck and Katila 2009).

Adapting forest management to meet the challenges of climate change is poorly understood, particularly because of the complexity of forest ecosystems. Without appropriate human interventions, it is possible that the effects of climate change — compounded by more direct sources of anthropogenic stress — will prove devastating to the world’s forests.

Box 1. Forest degradation, climate and ecosystem stability in Kalimantan: a vicious spiral?

The effects of forest loss and degradation have been observed to affect ecosystem-scale stability in Kalimantan, Indonesia, where protected lowland forests declined by more than 56 percent (more than 2.9 million ha) between 1985 and 2001. Several factors combined to increase the consequences of deforestation and forest degradation to the remaining forest (including intact forests within protected areas).

Recruitment of the commercially and biologically dominant dipterocarp tree species — which constitute more than 90 percent of the standing commercial timber in Kalimantan — has been severely disrupted by a combination of factors. These include intense and uncontrolled logging, forest clearance for plantation establishment and an overall reduction in the extent of remaining intact stands of dipterocarps and a resulting increase in the intensity of seed predation. The situation has been exacerbated by increasingly frequent El Niño-Southern Oscillation (ENSO) events.

The cycle of logging, forest drying, use of fire for forest clearance and increasing frequency of ENSO-related dry periods has established successive rounds of accelerating ecosystem degradation. Changes in the frequency and intensity of ENSO events, in concert with anthropogenic changes in climate conditions, may also be resulting in reduced or asynchronous seed production. These types of effects are likely to further compound impacts on ecosystems, economies and people, both locally and globally.

Source: Curran et al. 1999; Curran et al. 2004

In general, management to help forests adapt to climate change will involve maintaining forest health and ecosystem diversity and resilience. There is a particular need to develop responsive management systems and to improve ecosystem resilience. Other steps are needed as well:

- forest monitoring to quickly detect and tackle outbreaks of pests and diseases;
- effective fire management;
- restoration of forest functions after disturbances;
- reduced impact logging;
- increases in the number of locations where specific habitats are managed; and
- efforts to connect habitats and landscapes.

Seppälä, Buck and Katila (2009) also cite the need to apply adaptive and flexible management and institutional measures and to take advantage of opportunities as they arise. These measures are, however, not substantially different to those encapsulated within the concept of SFM. They are also closely allied to forest-related climate change mitigation insofar as failure of forests and forestry to adapt to climate change could mean that mitigation measures would be unsuccessful.

The term “adaptation” can also refer to using forests to lessen the effects of climate change. In this sense, forests can be used to protect coastal areas and watersheds against erosion, landslides and storms. Although emphasis on these uses is heightened because of climate change, the underpinning concepts of SFM are still essential. In general, given that the core objective of climate change mitigation is to reduce emissions of GHGs, it seems evident that adaptation activities will differ from mitigation activities only where interventions do not reduce emissions; for example, forest thinning.

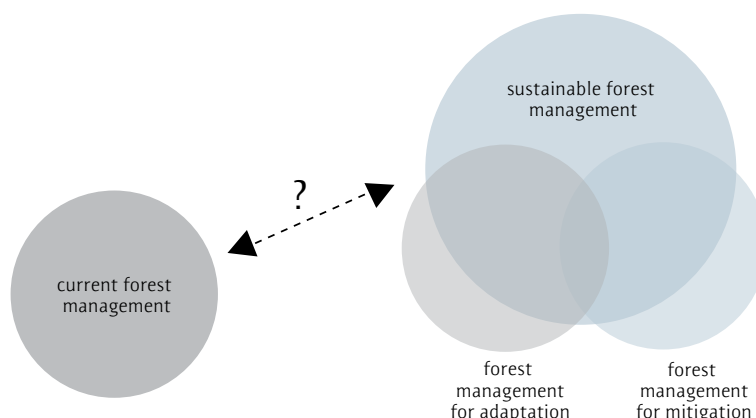
There is extensive overlap among SFM, forest management for adaptation and forest management for mitigation. Differences in emphasis exist but apart from a few exceptions, these approaches can, in many cases, be considered functionally equivalent.

Sustainable forest management and current forest management

Given the commonalities between forestry-related climate change activities and SFM, it is pertinent to ask whether the world’s forests are sustainably managed at present. The extent to which appropriate systems of forest management are already in place will have a large influence on the extent to which forests can be harnessed to help mitigate climate change (Figure 1).

Figure 1.

Sustainable management of the world’s forests

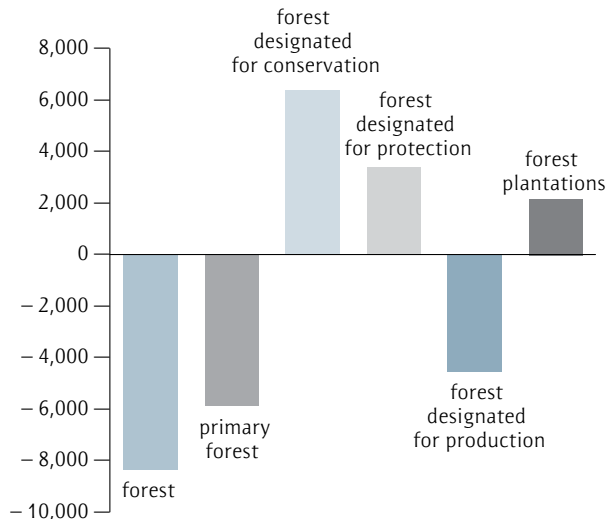


The following seven thematic elements, derived from regional and international processes on criteria and indicators, have been generally accepted as key components of SFM:

1. extent of forest resources — maintaining significant forest cover and stocking;
2. biological diversity — its conservation and management;
3. forest health and vitality — reducing fires, pollution, invasive species, pests and diseases;
4. productive functions — maintaining production of wood and non-wood forest products;
5. protective functions — in relation to soil, hydrological and aquatic systems;
6. socio-cultural and economic functions — the support provided by forests to the economy and to society; and
7. legal, policy and institutional framework — to support the above themes.

The Forest Resources Assessment (FAO 2005) used trends in variables connected with these elements to assess macro-level progress towards SFM. A somewhat paradoxical situation became apparent: while the areas of forest designated for conservation and protection increased by 6.4 million and 3.4 million ha per year, respectively, the global extent of forest resources continued to decrease. Around 5.8 million ha of primary forest — slightly less than the size of Sri Lanka — was lost each year (Figure 2). Designation of forest areas for conservation and protection does not in itself amount to SFM, but is an important first step on the path towards sustainability. The assessment also showed that while the global area of tree plantations increased by 2.2 million ha year between 1990 and 2005, the total area of production forests fell by 4.6 million ha year, with an accompanying loss of forestry jobs. The value of harvested forest products also fell.

Figure 2. Global annual change in forest area by designation 1990–2005 (000 ha)
 Source: FAO 2005



ITTO’s report on the status of tropical forest management 2005 (ITTO 2006) similarly assessed progress towards SFM and provided additional insights into the dynamics involved. ITTO concluded that significant progress towards SFM has been made since 1988, particularly in terms of designation of permanent forest estates, formulation of policies to guide forest management and guidance by management plans.

The area of natural production forest under SFM remained very low, however, and was unevenly distributed. In Asia, for example, only about 12 percent of the natural permanent forest estate is estimated to be under SFM and only five percent of the natural production permanent forest estate is certified as being sustainably managed. This is consistent with the Forest Resources Assessment (FAO 2005), which also suggests that designation of forest areas — particularly as conservation and protection forests — constitutes the most important step towards SFM in developing countries. Whether forest designation leads to real progress towards SFM depends, of course, on the management systems subsequently implemented in the designated areas.

To further put into perspective the contribution that designation of permanent forest estate makes towards achieving sustainable forest management, ITTO highlighted the following lessons:

- SFM for the production of timber is generally less profitable than alternative ways of using the land;
- financial and technical support beyond what is locally available is often required to establish SFM, and an adequate and reliable global system for funding the additional costs involved in putting SFM into practice is lacking;
- long-term government resolve and credible arrangements for tenure are necessary;
- discussing illegal logging and trade is not enough — improved laws and vigorous law enforcement are needed;
- efforts are needed to confront the almost universal lack of resources needed to manage tropical forests properly, including well-trained staff, equipment, vehicles and facilities; and
- information on the extent of resources and current management needs to be improved.

Continued forest loss and unsustainable management are explained by the existing economic, policy and institutional conditions. To improve forest management and conservation for the purposes of climate change adaptation and mitigation, these important issues will have to be addressed. The costs of reducing emissions from deforestation and degradation will also have to be taken into account.

The success of market-based SFM financing will depend on several factors encapsulated in the theory of public goods: identification of beneficiaries and assessment of their ability and willingness to pay; development of efficient payment mechanisms; and the costs associated with implementing SFM. Problems associated with parties who receive benefits without making a contribution must also be addressed (“free-rider” dilemmas). Until these challenges are resolved, the contribution of SFM as a core element in climate change adaptation and mitigation strategies may require more direct financing from both domestic and donor governments.



Moving towards sustainability and meeting climate change objectives

Uncertainty and slow implementation suggest that the near-term future for sustainable management of natural forests in developing countries is far from assured, especially given current rates of natural forest clearance. Advances may depend more on the rate of broader socio-economic development than on the direct effectiveness of forestry-related efforts. A host of factors — including increased wealth, greater institutional capacity, better governance and regulatory environments, more secure tenure and a concomitant reduction of pressure on forests for subsistence and financial requirements — are likely to provide a more fertile environment for SFM. With forestry apparently to be included to a much greater extent in international carbon arrangements, there is a much greater oppor-

tunity to support forests and forestry if effective methods of engagement with the sector and related sectors can be found.

Notwithstanding the overall goals of international REDD efforts, at many points along the way, as issues are confronted in detail, opinions will have to be formed and reformed. One of the most critical areas of REDD preparations is likely to be intensified forest monitoring. Examination of the state of forest resources in unprecedented detail will provide a much stronger foundation for developing effective mitigation strategies and more accurate cost assessments. Monitoring will also provide valuable information for adaptation-related interventions. It is, however, important to note that as well as technical and policy challenges, many thorny issues will need to be addressed at field levels if SFM is to advance more rapidly. To add to the challenges, many of the most pressing concerns lie largely outside the control of the forestry sector, including competing claims and conflict among social groups and between urban and rural people; trade-offs between food production and environmental protection; conflicting demands on forests; cronyism and endemic corruption; weak capacity; and a lack of political commitment.

A range of initiatives, such as certification schemes, voluntary partnership agreements and forest law enforcement and governance efforts, have been launched to accelerate the pace at which SFM is adopted. These address the underlying causes of deforestation and degradation to some extent, but it is likely that much broader efforts — engaging a wide range of actors and sectors — will be necessary to effectively reverse current trends. Strengthening of political will to accelerate the development and, especially, implementation of national forest programs will be crucial in ensuring effective action.



A number of initiatives are, to a greater extent, within foresters' control. Amongst these are voluntary codes of practice, which provide benchmark standards that guide forest managers. Codes of practice for forest harvesting have long been supported by FAO to address the technical quality of harvesting in natural forests, an area in which positive economic and environmental benefits can be generated. Codes have also been developed for fire management and planted forests, and it is hoped that the economic and

ecological benefits of implementing these codes will be an incentive to their uptake and to expanding the sphere in which SFM is practiced. FAO and ITTO, as well as various regional and ecoregional processes, have also produced criteria and indicators for SFM that can similarly serve to convert policy intention into action.

Although it is possible to manage forests specifically for adaptation and/or mitigation, these objectives should be considered points of emphasis within forest management plans that strive to maintain forest health and vitality, reduce risk, prevent forest degradation and maximize productivity. In many areas of the world, talk of steering forest management towards adaptation and/or mitigation without adequate recognition of the major

challenges still standing in the way of SFM creates highly unrealistic expectations of the forestry sector. If reducing deforestation and forest degradation were as simple or inexpensive as some proponents maintain, more progress would have been made before now. It is now widely recognized that impacts in forests and forestry are often the result of activities and decisions in other sectors. Although a turning point for forestry may be close at hand in a few countries, far more effort will be required in other places to redirect the pressures to which forestry is currently exposed. This will require significant inputs, not only at the national and international levels, but especially at the field level — and not only in forestry, but in related sectors where action to reduce pressure on forests is most needed.



References

- Chomitz, K.M. 2007. At loggerheads? Agricultural expansion, poverty reduction, and environment in the tropical forests. World Bank policy research report.
- Curran L.M., I. Caniago, G.D. Paoli, D. Astianti, M. Kusneti, M. Leighton, C.E. Nirarita and H. Haeruman. 1999. "Impact of El Niño and Logging on Canopy Tree Recruitment in Borneo." *Science* 286 (5447), 2184.
- Curran, L.M., S.N. Trigg, A.K. McDonald, D. Astiani, Y.M. Hardiono, P. Siregar, I. Caniago and E. Kasischke. 2004. "Lowland forest loss in protected areas of Indonesian Borneo." *Science* 303: 1000–1003.
- FAO. 2005. *Global Forest Resources Assessment: progress towards sustainable forest management*. Rome: FAO.
- IPCC (International Panel on Climate Change). 2007. *Climate Change 2007: The Physical Science Basis. Fourth assessment report*. Working group 1. Geneva: International Panel on Climate Change.
- ITTO. 2006. *Status of Tropical Forest Management 2005*. Yokohama: International Tropical Timber Organization.
- Laurance, W.F. 2007. "A new initiative to use carbon trading for tropical forest conservation." *Biotropica* 39 (1).
- Raffensperger, L. 2007. *Beyond Kyoto: A Broader Policy on Climate Change*. Part IV: The Role of Deforestation in Climate Change. World Resources Institute. <http://earthtrends.wri.org/updates/node/266>.
- Seppälä, R., A. Buck and P. Katila (eds.). 2009. *Adaptation of Forests and People to Climate Change. A Global Assessment Report*. IUFRO World Series Volume 22. Helsinki: International Union of Forest Research Organizations. 224 pp.
- Stern, N. 2007. *The Economics of Climate Change: The Stern Review*. Cambridge: Cambridge University Press.



3.2 Community participation in sustainable forest management, Sri Lanka

DENNIS KELLER

Introduction

Sri Lanka is home to forests of striking variety, from evergreen forests to unique pygmy forests and different types of grasslands. This variety is due to differences in rainfall, altitude and soil. Forests cover around twenty percent of the total land area.¹ Most of the remaining forests in Sri Lanka consist of dry zone forests, located mainly in the northern and eastern regions of the country; the tropical wet forests occur as small blocks, often less than 10,000 ha in extent. The last remnants of the once widespread mid-Miocene tropical rain forests can now be found in fragmented lowland rain forests.

In November 2003, the Government of Sri Lanka ratified the United Nations Framework Convention for Climate Change (UNFCCC).

In its Initial National Communication (INC), submitted to UNFCCC in October 2000, the country identified eight sectors that are considered by experts to be the most vulnerable to the impact of global climate change in Sri Lanka. One of them is the forestry sector. The INC considers it highly likely that longer and more frequent periods of droughts will increase the risk of forest fires in Sri Lanka, and will threaten the natural regeneration of forest. This will result in the urgent need to adopt effective adaptation strategies.

The biggest impact to the climate in Sri Lanka comes from the forestry sector, particularly deforestation and poor management of forests. Dr. Sumith Pilapitiya, Lead Environmental Specialist for the South Asian Region of the World Bank, notes that, "Sri Lanka is a biodiversity hotspot, so several issues will be addressed by conserving forests; one of them will be climate change. Approximately 70 percent of Sri Lanka's climate change impacts will emanate from the forestry sector if not managed properly. This is an overwhelming figure; therefore, the forests must be protected" (CIRAP 2009).

The question is how to extend sustainable forest management (SFM) so that combating and adjusting to climate change can form an active part of the work, leading to effective mitigation and adaptation actions. This paper shows that community participation in SFM is not only a beneficial factor, but an indispensable one in the fight against the adverse effects of climate change. The Sri Lankan case, drawn from the work of the Global Envi-



COMMUNITY PARTICIPATION IN SFM IS NOT ONLY A BENEFICIAL FACTOR, BUT AN INDISPENSIBLE ONE IN THE FIGHT AGAINST THE

ADVERSE EFFECTS OF CLIMATE CHANGE.

Dennis Keller is the Coordinator of Dionos NGO Consultancy and an intern with UNDP GEF/SGP Sri Lanka.

ronment Facility's Small Grants Program (GEF/SGP), implemented by the United Nations Development Program (UNDP), provides prime examples of how community involvement in SFM leads towards effective climate change mitigation and adaptation.

Community participation alone is limited, however, in its ability to exert influence on a large scale. Good governance and policies are needed to complement, support and encourage community participation. This paper outlines the successful work of GEF/SGP Sri Lanka and the policies and methods within the forestry sector that are working effectively toward climate change mitigation and adaptation.

Forest governance and policies

Deforestation is one of the main environmental and social problems in Sri Lanka. There is a direct link between climate change and forests. Forests yield numerous products and have a vital role in the protection of soil, water resources and biodiversity. Traditionally, the communities of Sri Lanka managed their forest resources with great care, while protecting the natural balance of the ecosystem. During five and a half centuries of colonization, however, the country suffered under colonially imposed land-use policies that damaged the natural forest. In 1886 the national forest reserve consisted of about 80 percent of the land area; this figure has dwindled to about 20 percent (see footnote 1). Plantation crops, expansion of agriculture, settlements, rising incomes and changing lifestyles have caused over-exploitation of the forest.

Several policies, action plans and programs seek to solve environmental challenges with regard to forestry and climate. The most crucial policy document is "Caring for the Environment 2003–2007 — Path to Sustainable Development (CFE)." CFE incorporates an overarching national environmental policy (NEP), the first in the country's history. It is intended to allow forest management to move forward in a more meaningful and effective way, paving the way to sustainable development. Within CFE the NEP recognizes the importance of the forestry sector with regard to climate change and calls for several actions to be taken. Most important to this end are seven strategies:

- adoption of conservation and sustainable resource use;
- a participatory approach to the management of forests;
- recognition of local people as stakeholders and beneficiaries;
- demarcation of definite boundaries and adoption of strict protective measures to stop any activity with adverse impacts;
- strengthening of protection and promotion of timber production from non-forest sources;
- propagation of non-timber species; and
- promotion of agroforestry (MENR 2003).

CFE stresses the involvement of all relevant stakeholders, collaboration among them, and states that partners in implementation shall be "government ministries, including those of the provincial councils, government departments, the provincial administration, statutory boards, non-governmental organizations, the private sector and the general public" (MENR 2003, 7). Such partnerships can be assured only if programs are planned and executed in a collaborative manner, with strong links between different stakeholders.

This goal arises from many years of experience with failed centralized forest management approaches. These had to be redirected and reoriented, which resulted in the National Forest Policy (NFP). Revised in 1995, it recognized the importance of developing participatory approaches, particularly with local communities, who are of crucial importance because they possess valuable traditional knowledge and experience. This approach to forest management would optimize the benefits to these communities while ensuring the sustainability of the forest resources.

The NFP is still seen as a crucial and comprehensive policy document. One of the sectors of Sri Lanka's INC deals exclusively with SFM and recommends the implementation of the NFP, whose objectives include conserving forests for posterity, with particular emphasis on biodiversity, soils and water as well as historical, cultural and religious values. Despite NFP's focus on participatory approaches, INC focuses on large-scale projects. Numerous programs focus on participatory approaches to forest management and to climate change mitigation and adaptation.

The Small Grants Program for Operations to Promote Tropical Forests (SGP PTF) was carried out by UNDP in Sri Lanka from 2004 through 2007. This program complemented the existing Small Grants Program and was a landmark effort by the international community to strengthen the role of local people in forest management. Most of these have a direct link to climate change mitigation or adaptation. The main focus of SGP PTF is small, innovative, forest-related projects by non-governmental organizations (NGOs) and community-based organizations (CBOs), which could then serve as the basis for understanding and policy guidance.

The thematic foci of the program were participatory forest biodiversity conservation, development of alternative livelihood initiatives and enhancement of skills and capacities of local communities, SFM with community participation to ensure sustained delivery of better forest services and better delivery of forest goods, multi-sector partnerships, and promoting the development of an alternative forest resource base.

Community participation

People living in the buffer zones of forests have used their forests for generations and are a critical part of forest management. They have observed how climatic variations and long-term climate change affect the region, either in the forest itself or in the buffer zone. It is they who need to be consulted, and collaborated with, in order to ensure effective climate change mitigation and adaptation plans. There is to date only a slight interest in effectively engaging such communities to manage fast-dwindling forest resources, yet it is imperative to focus much more on community participation. Experience in Sri Lanka shows a high success rate in doing so, and new policies and programs increasingly include community participation.²

The Human and Environment Development Organization (HEDO) is a local NGO working in the Kegalle District on one of the SGP projects. They introduced micro-hydropower systems, using the water of the forest to generate electricity for several villages in the

buffer zones. Villagers formed small self-help groups, working as a team and discussing their needs. Alternative livelihoods were introduced and local products such as treacle and jaggery³ were linked to the national market. Because of the electricity provided all villagers now see the value of the forest. They actively protect it from intruders, forming a social fence. No longer do they encroach upon the forest or cut valuable timber there. This clearly contributes to stopping deforestation, which is a crucial factor in climate change mitigation.

Mr. Peiris, the local operator of one of the newly installed micro-hydropower systems, and a kithul farmer⁴ in the buffer zone of the adjacent, previously threatened forest. He says that the climate has become more extreme throughout the last few years. The small tea plantations using chemical fertilizers had started to dry out and spoil during the dry season; the home gardens, cultivated with organic fertilizer, would have no problems, even in the dry season.

Mr. Peiris is one of the beneficiaries of the HEDO project. His life has drastically changed in the last few years, like that of the other villagers and of several neighbouring communities in the buffer zone. Not only has the project uplifted the peoples' lives and provided them with alternative and more sustainable incomes — while protecting the forest and working towards climate change mitigation and adaptation — it can serve as a lesson why community participation is crucial and how to achieve it.



Short- and long-term impacts

One important lesson can be drawn from the micro-hydropower project. As stated by Ravindranath (2007, 844): “especially from the developing country’s perspective [...] climate change mitigation strategies will have a long-term global impact on greenhouse damage, whereas adaptation policies generally have a positive direct immediate effect for the countries and regions that implement them.”

As a general outcome of Sri Lanka’s SGP projects, it was noted that tea growers who switched to organic practices discovered that during droughts — which have reportedly become more frequent due to climate change — they did not experience a drop in yield, while conventional tea farming areas did. This is both adaptation and mitigation. While adaptation shows the immediate effect (no drop in yield during drought), mitigation is a slower process, slowly conserving biodiversity and organic matter in the soil. If coupled with agroforestry (that is, by planting trees in home gardens) it also supports CO₂ sequestration, thus lowering GHG emissions globally.

The success of these techniques has led the UNDP in Sri Lanka to earmark organic farming in home gardens and tea plantations as one of four areas to broaden beyond SGP. Furthermore, the project promoted organic practices in forests bordering tea plantations to reduce the chemical run-off into watercourses that originate from forests.

HEDO’s approach to protecting and conserving the forest area was highly innovative. “They didn’t mention anything about protection,” says a kithul farmer who lives in the buffer

zone of the forest. He used to go regularly into the forest to cut timber and sell it on the market; this provided a good income. His fellow village members would also encroach upon the forest for small-scale tea cultivation. "HEDO told us: 'you can get profit from the forest,'" continues the farmer: "they provided us with electricity from the stream in the forest. Now we have light. Now we know about the real value of the forest."

The micro-hydropower provides more than lighting for the villagers' homes. Now most of them have mobile phones that let them stay in touch with other villagers and people in nearby towns. Many also have a television at home. Once a day the kithul farmer now gathers with his family in front of the TV for an hour or two to watch the news and other educational programs. When there was no TV, the family members would normally never come together. Electricity, as well as an improved market linkage, was what motivated the villagers to approve HEDO's project; the conservation of the forest was a byproduct to them. Only afterwards did they realize how valuable the forest really is.



The immediate effects are the ones that matter most to poor communities. Forest dwellers and those in the buffer zones form one of the poorest sections of society in developing countries and are likely to be adversely affected by climate change (Ravindranath 2007, 848).

HEDO's work as an example of SGP projects in Sri Lanka in particular, and of effective community participation in SFM in general, shows that it is imperative to stop deforestation in the buffer zones of forests. To make communities aware of forest protection — and thus ensure clear and protected boundaries by means of a physical and social fence — long-term goals need to be accompanied by immediate benefits. In this case, mitigation and adaptation strategies (hence long-term and short-term effects) are intrinsically and inseparably linked. Stopping or minimizing deforestation ensures no further emissions and more CO₂ sequestration. Agroforestry creates an effective carbon sink, ensuring CO₂ storage as well as effective and sustainable watershed management. This will help to store water even in droughts, making a contribution to both mitigation and adaptation.

The World Agroforestry Centre suggests that a billion ha of farmland could be turned into carbon-rich agricultural landscapes. This could potentially sequester 50 billion tonnes of CO₂, one third of the carbon reduction challenge. So-called "fertilizer trees" capture nitrogen from the air and transfer it to the soil; this reduces the need for commercial nitrogen fertilizer by 75 percent while doubling crop yields (Sireshi et al. 2008). A diverse tree cover can also increase agro-ecosystems' resilience to drought, pests and disease and to other threats to food production induced by climate change. Organic practices in agriculture (be it tea cultivation or home gardening), coupled with agroforestry, help conserve soil fertility through ensuring a high level of organic matter in the soil and also conserve biodiversity. Plants are hence more likely to survive harsh climatic variations and droughts.

The promotion of alternative energy such as micro-hydropower results in a psychological and physical outcome: it makes the villagers appreciate the forest at the same time as it

reduces fossil fuel consumption,⁵ an important mitigation strategy. While hydro-electric dams may pose a threat to freshwater ecosystems and result in a loss of biodiversity, micro-hydropower, because of its size, is unlikely to have detrimental effects on the environment.

Actions taken by communities in other SGP projects included the construction of fire belts, uprooting of mana grass (*Cymbopogon nardus*, native to most regions in Southeast Asia), planting of fire-resistant species, and the employment of committees to patrol the forest. These are all effective — and immediate — adaptation strategies that help prevent forest fires and ameliorate the worsening situation due to climate change.

It is crucial to not only consult local communities, but let them come up with their own solutions, after being informed about the situation they face now, are about to face, and will face later if no action is taken. In that way innovative strategies can be developed that are best adapted to their circumstances. For instance, in the forest area where HEDO has worked, no extra patrolling is required as farmers regularly climb the highest trees in the forest to tap the kithul palms for sap. While doing this they can oversee the forest, see potential intruders and spot dangers such as a forest fire.



Conclusion

It is imperative to have community participation in forest conservation. Better results can be achieved through effective policies that focus on wide stakeholder involvement and collaboration, and through actions and programs that seek the advice of local communities. SGP Sri Lanka is a highly effective program that proves this point. Self-help groups and bottom-up approaches ensure community participation, guarantee community ownership and give local people a sense of pride and usefulness. In order to do this, projects must include their valuable knowledge about climate changes and their implications. Close collaboration with local NGOs, which are in turn linked to larger institutions and local as well as central authorities, ensures the possibility of up-scaling and further policy guidance.

Key factors for success were efficient participation — which resulted from collaborating with a local NGO that understood the needs and structures of the local communities — and local awareness of the link between the benefits received through hydropower and organic agriculture and the need for responsible forest use. Another crucial point is that work in the forestry sector clearly promotes a synergy between climate change mitigation and adaptation. Most programs that address mitigation also have adaptation components, and vice versa, and therefore adaptation strategies should be incorporated into mitigation projects. Projects should include a combination of short- and long-term benefits for livelihoods and climate.

Last, although SGP PTF was set up to promote tropical forests in general, many activities fit very well into strategies for climate change adaptation and mitigation.

Acknowledgements

The following persons provided great help and invaluable contributions: Shireen Samarasuriya, National Coordinator of UNDP GEF/SGP Sri Lanka; Dinali Jayasinghe, National Assistant of UNDP GEF/SGP Sri Lanka; A.G.C. Janaka Gamage, Program Development Assistant (Disaster Risk Reduction and Climate Change Adaptation) for the Disaster Management Centre at UNDP; Tharanga Bandara, Anura Premathilaka and G.M.K. Nayananda, Directors of HEDO; and all the villagers who work with HEDO.

Endnotes

1. While the FAO (2005) states a number as high as 30 percent of the total land area, or 1.9 million ha, this refers to the total forest cover, including areas with as little as 10 percent actual tree cover. Closed-canopy natural forest areas cover about 23.9 percent according to FAO (2005), or 25 percent according to De Zoysa (2001: 57); others estimate them to be about 15 percent to date.
2. Currently, a five-year plan for community-based adaptation to climate change is being developed by UNDP GEF/SGP Sri Lanka (in addition to the general SGP program), to make civil society organizations aware of climate change and how adaptation can take place, and to fund promising projects throughout the regions in the country that are likely to be the most adversely affected. Other actors, such as the Disaster Risk Management Centre, established under the National Council for Disaster Management and part of the Government of Sri Lanka, closely collaborating with UNDP, also increasingly seeks to embody community participation as a principal thrust of its programs.
3. Treacle is syrup; jaggery is a traditional unrefined type of sugar, concentrated from palm sap without separating out the molasses and crystals.
4. Kithul farmers tap the sap of the kithul palm (*Caryota urens*) to produce treacle and jaggery.
5. After 30 months of smooth running the results are impressive: 35 families are the beneficiaries of HEDO's micro-hydropower plants, which have generated 234,000 kW/h of power. While the allocated budget was just 700,000 LKR (around 6,500 US\$), the value of electricity generated is worth 2,059,500 LKR (18,000 US\$). The consumption of kerosene was reduced by 13,500 litres and the value in market price equals 1,080,000 LKR (9,500 US\$).

References

- CIRAP (Climate Impact and Responses – Asia and the Pacific). 2009. Interview with Dr. Sumith Pilapitiya, lead Environmental Specialist for the South Asia Region of the World Bank. <http://cirap.culture2.org/?p=252>, June 19, 2009.
- De Zoysa, Mangala. 2001. "A Review of Forest Policy Trends in Sri Lanka." *Policy Trend Report*: 57–68.
- EC, SEARCA and UNDP, Sri Lanka. 2008. Forest Management through Local-level Action: Small Grants Program for Operations to Promote Tropical Forests.
- FAO. 2005. *Global Forest Resources Assessment: progress towards sustainable forest management*. Rome: FAO.
- MENR (Ministry of Environmental and Natural Resources). 2003. *National Environment Policy and Strategies*. Ministry of Environmental and Natural Resources, Sri Lanka.
- Ravindranath, N.H. 2007. "Mitigation and Adaptation Synergy in the Forest Sector." *Mitigation and Adaptation Strategies for Global Change*, Vol. 12, No. 5: 843–853.
- Sireshi, G., F. Akinnifesi, O.C. Ajayi, and F. Place. 2008. "Meta-analysis of maize yield response to woody and herbaceous legumes in sub-Saharan Africa." *Plant and Soil*, Vol. 307, No. 1-2, June, 2008.
- Further information is available on HEDO (www.hedosrilanka.org) and UNDP GEF/SGP Sri Lanka (www.sgp-srilanka.org).



3.3 Experiences from Southern Sudan

ROOPE HUSGAFVEL

Introduction

The environmental situation is severe in Southern Sudan and especially critical in northern Upper Nile State. Deforestation, land degradation and desertification are proceeding at an alarming rate. Moreover, climate change challenges, declining biodiversity and continuing water shortage — as well as population pressure, overgrazing and a general lack of resources — are major obstacles to reversing the trend of unsustainable development and deteriorating livelihoods.

The current situation offers scant protection from unexpected natural events, and provides very limited capacity for adaptation to and mitigation against the effects of climate change. Furthermore, due to serious policy, institutional and market failures and environmental governance structures the area cannot cope with the current trend of increasing environmental threats.

Policy reform, capacity-building and institutional strengthening for sustainable natural resources and environmental management are desperately needed to promote overall sustainable rural development, including improved livelihoods and environmental conditions.

Sustainable forest management (SFM) and good forest governance are among the essential development priorities and can significantly contribute to the achievement of other development goals. SFM and good forest governance can reduce deforestation and forest and land degradation and can contribute to combating desertification. Thus, they are highly relevant to maintaining the adaptive and mitigative capacity of forests regarding climate change.

Maintenance and enhancement of forests and tree cover have a positive effect on carbon balance and water supply and on the overall capability of the natural environment to resist the various causes of degradation. If the land is totally cleared of forests and trees it becomes fragile and exposed to further degradation; this can lead to a serious decline



SFM AND GOOD FOREST GOVERNANCE CAN REDUCE DEFORESTATION AND FOREST AND LAND DEGRADATION AND CAN CONTRIBUTE TO COMBATING DESERTIFICATION.

in productive and life-supporting capacity and even desertification. This would seriously threaten sustainable rural development including economic, social and environmental aspects. In brief, establishment of SFM practices, jointly with appropriate forest governance structures, can reduce vulnerability to the impacts of climate change.

The LAMPTESS project

Landscape Management Planning and Training for the Environment in South Sudan (LAMPTESS) is a development project initiated by the new institutional cooperation instrument of the Finnish Ministry of Foreign Affairs. The project started in 2008 and aims to support development cooperation, especially in the fields of institutional strengthening and capacity-building, between a higher education institution in Finland (VITRI) and Southern Sudan (Universities of Upper Nile and Juba), based on local development priorities. Partners in the project include the Government of Southern Sudan (GOSS) Directorate of Forestry, including its regional and local offices.



Activities so far have included an assessment of the current status of natural resources governance and management practices and identification of capacity-building and institutional strengthening priorities within the partner institutions and in the pilot villages north of Er Renk in the Upper Nile State. Multi-stakeholder consultation sessions have been held to resolve local land-use conflicts between different actors. Upcoming activities include capacity-building for the development of sustainable management practices and related teaching methods including training the trainers and extension projects. In addition, pilot areas will be established in the pilot villages to demonstrate sustainable management practices. Extension and training for more efficient use of wood for fuel, charcoal and construction will also be carried out by the Sudanese partners. Others

tasks include institutional development and capacity-building for training and education about new sustainable livelihoods and local implementation of international commitments and obligations provided by Multilateral Environmental Agreements (MEAs) within the UN framework.

Initial experiences

To date, the project has shown that SFM and forest governance issues are closely connected to mitigation and adaptation efforts at all levels. Field missions to the villages north of Er Renk included interviews and group discussions with the local people. Project activities also included several interviews and discussions with professionals within educational institutions and forest administration as well as an assessment of the framework for overall forest governance. Based on this work, it was concluded that deforestation and forest degradation are significant problems, as are the overall decline of the productive capacity of the land and of environmental quality. Moreover, the local farmers and cattle-raising nomads or semi-nomads consider that more extreme climatic conditions exist; these have been intensified by the trend of environmental deterioration due to unus-

tainable management practices and lack of good governance and resources. The current commercial forestry practices include small-scale wood and wood products trade by the villagers. These practices are not sustainable because they are not based on coordinated and monitored management practices.

In general, the local people want more multipurpose trees within their farms and rangelands and are willing to implement rules about the maintenance of tree cover if they are provided with the necessary resources and materials. This means that capacity-building to this end can significantly reduce local vulnerability to the effects of climate change and promote the achievement of SFM.

In addition, appropriate forest management and governance structures require more international cooperation, including the practical implementation of MEAs and more effectively targeted official development assistance and provision of new financial resources. The inception phase of this project revealed some crucial bottlenecks that need to be addressed. Moreover, local communities preference for multipurpose trees (such as *Acacia senegal*) can be used to introduce sustainable management practices and environmental protection through training and extension. The project can also win support by providing resources and materials, such as tree nurseries, seeds/seedlings, water systems, fertilizers and machines as well as micro-credits. This requires joint financial and material support from the participating partners and increased efforts to gain support from international financial instruments with an interest in these fields.

The way forward

The initial experiences in Southern Sudan suggest that the main priorities include training and extension for community-based and sustainable management and governance practices as well as the implementation and enforcement of forest laws and regulations (especially those related to planting a specific percentage of multipurpose trees on agricultural and grazing lands) based on public-community partnerships and the provision of adequate resources. The specific tasks required include the clear division of responsibilities between forest officials and local communities, and capacity-building and institutional development within higher education institutions to support field level extension. The achievement of these goals requires international support through both capacity-building and financial resources.



3.4 Social housing in Curitiba, Paraná State, Brazil

E.A. ZANETTI and E. CASAGRANDE

Introduction

Worldwide, the construction sector makes a huge contribution to greenhouse gas (GHG) emissions. The Brazilian government recently launched the *Minha Casa, Minha Vida* (My Home, My Life) program to support one million low-income families in buying their first house. All the houses will be built using iron and cement, which significantly increases this sector's contribution to a negative balance in national emissions.

This article argues that social housing built of wood is well suited and as safe, or safer, as houses built of other materials. In fact, using wood helps in the fight against global warming. The use of sustainably harvested wood in construction results in several benefits to society, economy and environment.

Deforestation and land-use change from forests to pasture, agriculture or human settlement release large amounts of stocked carbon. Using wood from sustainable sources helps to avoid these modifications of rural activities and to support market incentives for cultivating forestry carbon. Furthermore, increasing society's consumption of wood products results in larger stocks of carbon being transferred, which allows new trees to sequester even more carbon. Consumption of wood products is the fuel that enables the forest industry to keep cleaning the air.



WOOD USED IN THE CONSTRUCTION SECTOR CAN HELP GLOBAL CLIMATE MITIGATION EFFORTS, AND USING MORE OF THIS RAW MATERIAL CAN CONTRIBUTE TO INCREASED FOREST COVER AND HELP MAINTAIN BIODIVERSITY AT THE REGIONAL SCALE.

Wood and mitigation

Global climate change is a natural phenomenon that is accelerated by human actions that generate GHGs. Levels of GHGs, especially CO₂, are increasing. Because of this human influence, the United Nations Framework Convention on Climate Change (UNFCCC) has created mechanisms for emissions compensation around the globe, resulting in today's Kyoto Protocol and voluntary markets. The construction and forestry sectors have signifi-

E.A. Zanetti is a Ph.D. candidate at the Federal University of Paraná and E. Casagrande is a professor at the Federal University of Paraná.

cant advantages in contributing to reducing emissions by 2030: the construction sector creates 30–40 percent of all global emissions, and the forest sector could respond quickly to an increase in Certified Emissions Reductions (CERs) prices. Together they can be a major part of reducing the acceleration in global climate change.

Building wood-frame houses instead of traditional cement/iron structures creates several positive impacts:

- Trees sequester carbon while they are growing and harbour it for a period of time, depending on the end use. Used in construction, the carbon may remain stored in wood for hundreds of years.
- Increased afforestation may result in even greater benefits through absorption of CO₂. Areas planted with trees can take even more CO₂ out of the atmosphere.
- Using wood to replace emission-intensive raw materials, such as cement and iron, could increase the mitigation potential of wood products.
- Using leftover wood for energy and increasing the yields of forest stands further enhances the social, environmental and social benefits of using wood in construction.

Efforts are being made to include harvested wood products in the next negotiations for the post-Kyoto regime (beyond 2012), in recognition of wood's ability to mitigate global climate change. For Brazil, which has a large naturally grown stock of hardwoods — hardwood trees live the longest of all wood species — this signals a major opportunity. By adopting SFM practices it is possible to maintain, or even increase, the volume of carbon stored within living biomass while increasing the level of carbon stored within wood products. The use of industrial wood is connected with an increase in forest cover. All major consumer regions portrayed increments in tree vegetation over the last 25 years, while minor consumption often results in higher deforestation rates (FAO 2007).

German forests have tripled their standing-stock volume, from an average of 100 m³/ha in 1750 (at the beginning of scientific SFM) to an average of 300 m³/ha in 1950. From 1950 to the present, western and eastern European forests also increased their average yields, from 3 m³/ha/year to 4.5 m³/ha/year (Nilsson 2007). Brazil's natural forests are being harvested with the same natural regeneration silviculture systems used by Germany in the sixteenth century, driving them to a similarly degraded state. Using forest products intensively and extensively practicing SFM with artificial regeneration increases the average volume of a forest stand as well as annual yields. An intensification of production may have adverse effects on biodiversity and other forest environmental and social services, however.

Although the IPCC has coordinated discussions on potential accounting approaches and methods for estimating carbon in forest products, no agreement has yet been reached so far. This delayed the inclusion of forest products as legitimate carbon offsets under the Kyoto Protocol. Currently, the Ad Hoc Working Group on Further Commitments for Annex I Parties under the Kyoto Protocol (agenda item 5(b)) is working on definitions, rules and modalities based on decision 16/CMP.1; these will eventually determine procedures for using harvested wood products to generate carbon credits under the Kyoto Protocol.

The Chicago Climate Exchange (CCX) establishes basic specifications for carbon accounting for long-lived wood products, including the necessity of proving that those products will be in use or in landfills after 100 years and providing evidence that they came from sustainably managed forests, are certified and have their carbon rights retained through a sales contract (CCX 2009). In terms of the use of wood within construction as a strategy to fight global climate change, traceability and certification are as important as the need to improve technologies, enhance the application and increase the life span of such material. All these issues are addressed by this project.

Traceability has been addressed by several institutions around the world. The proposal from the *Instituto Web Florestal* (IWF) establishes an electronic system to support the legal accountability of forest resources and trace them along the production chain. It involves installing an electronic chip on each tree that allows it to be monitored within the chain of custody system and an overall monitoring centre, using software to follow the wood from the forest to final consumers. The wood can be audited at any point along the production chain and at any given moment, supplying technical, legal and tenure data and information.

The Brazilian Program of Forest Certification (CERFLOR) was developed within the framework of the Brazilian System of Conformity Analysis. CERFLOR aims to certify effective forest management practices in both native and exotic stands. In 2001 the Brazilian Association of Technical Regulation accepted the Principles, Criteria and Indicators for SFM of plantation forests and natural forests and the guidelines for auditors. CERFLOR is managed by the National Institute of Measuring and Industrial Quality and received international recognition, being associated with the Program for Endorsement of Forest Certification schemes.

Life Cycle Assessment (LCA) is an important part of the project's framework. LCA is the investigation and evaluation of the environmental impacts of a given product or service. The proportion of carbon in the logs that ends up in finished products and residues depends on various factors, such as species, site conditions, harvesting technique, log grading and efficiency of conversion in wood-processing plants (Ximenes 2006). It is important to understand the flows of carbon from harvested logs into different residues (bark, sawdust, off-cuts, shavings) and product streams. Different products have different service lives; domestic house framing typically has a long service life.

Disposal is a critical stage in the life cycle of forest products in terms of their ultimate impact on emissions. The methods of estimating parameters for accounting for carbon along the production chain may include factors such as national industry averages of volume of forest products manufactured and fate of the products after disposal. These are critical factors in determining the level of long-term storage in forest products.

The construction sector

The construction sector worldwide employs 111 million people, 90 percent of them in small firms (less than ten persons) and 75 percent in developing countries (UNEP 2009).

By around 2025, the world will need another 11.5 billion m² of space for residences, six billion m² for industries and 5.4 billion m² for commerce. On the planet, 70 to 75 percent of the population — approximately four billion people — live on less than US\$3,000 per year, moving US\$5 trillion.

In the UNECE region, covering 56 states in Europe, the Commonwealth of Independent States and North America, buildings (by and large in the residential sector) are responsible for more than a third of total energy consumption. Demographic, economic and cultural changes will only increase the pressure of housing on energy consumption and will be accompanied by even higher levels of GHG emissions. On the other hand, evidence suggests that it is the building sector, particularly the residential subsector, which could generate some of the greatest energy savings. Using wood is an essential part of this savings, especially for low-income populations. In Brazil there is a deficit of close to eight million homes — 84 percent of which are required by low-income families — and demand for another 27 million new units by 2025. The sector's investments will increase from today's US\$97 billion to more than US\$263 billion in 2030.

Wood is a feasible alternative for construction. It is a renewable raw material, well adapted to the framing process (its dryness and ease in assembling reduce the time required by approximately 30 percent), with a good ratio of weight-to-mechanical resistance. It can be immediately placed at structures and is a lightweight and environmental friendly option when compared to other building items. In addition, Brazil has a large forest resource base of both natural and exotic species and excellent conditions for implementing a sustainable supply of harvested wood products.

Despite these comparative advantages, however, wood is still rarely used in construction. The main reasons for this include lack of tradition of this kind of construction, lack of knowledge on the part of professionals involved in construction about the material and its qualities, and lack of research and development in technologies capable of meeting the needs of the population. There is a noticeable lack of good projects for wood-building systems that can offer functional and technological quality. Research has covered, among other topics, monitoring the quality of the construction process and evaluation of thermal and acoustic comfort. Modular construction can increase the versatility and feasibility of this alternative for the whole population. In addition, wood produces residues along the production chain can be further used or used for energy production.

Worldwide, forest sector products contributed an estimated US\$207 billion to international trade in 2007. In Brazil the sector is robust. It generates around US\$20 billion per year in revenues, with US\$9.3 billion exports in 2008, close to six million ha of plantations and 1.6 million jobs (Rochadelli et al. 2008). In Paraná state, in southern Brazil, the sector produces almost 35 million m³/year (57 percent used for energy, 43 percent for industry), which corresponds to eight percent of GDP; it also creates as many as 750,000 direct and indirect jobs (Krugger 2008). The state government initiated a program for the timber-producing sector that is responsible for planning the next 100 years of developments

within the sector. The main goal of the program is to overcome barriers to the production and use of industrial wood within the state and to support implementing strategic policies to this end.

Case study: social housing

In Paraná there is a deficit of 314,200 homes; Curitiba, the state's capital, has a deficit of 50,000 homes. In order to estimate the contribution of increasing the use of wood in house construction, a comparative study was conducted. It involving a 52-m² model built using traditional methods by the Paraná State Housing Company and an alternative model from the Wood Products Laboratory of the Brazilian Forest Service (LPF/SFB).

The LPF/SFB model resulted in an emissions reduction of 12,1 tCO₂eq/unit. Just by replacing raw materials associated with high emissions, it elevated demand of forest biomass by approximately 60 percent and generated another 8 tCO₂eq/unit for energy production with the use of solid residues. In addition, the use of residues avoided methane emissions at landfills. In terms of CERs, the cumulative effect of increasing SFM production or reforestation, replacing raw materials, producing energy from residues and avoiding methane emissions from landfills resulted in an estimated 83 tCO₂eq/unit. This amounts to US\$830 per house in terms of carbon credits.

The Paraná State government's *Ouro Verde* reforestation project aims to establish 400,000 ha of forest plantations. A list of regionally occurring species was drawn up and was compared to the raw materials needed for the LPF/MMA wood-frame house model, to determine which tree species could be used in construction. Based on that study, a list of 25 species¹ was produced for Paraná state's regions 1 and 2. These regions are located in the central-southern part of the country and are home to 99 municipalities with the lowest incomes in the state. For Curitiba and the metropolitan region, 16 species² were recommended. Most of them are grown in agroforestry and silvipasture systems; this project aims to increase their plantation area within the region, taking advantage of pasture and degraded areas surrounding municipalities.

By implementing a diversified forest resource base and using those trees as industrial raw materials in the construction of social housing, the proposal links forest plantations with biodiversity, emissions reduction, economic development and social integration. This requires a massive inclusion of local and global actors.

The issue of fire was also addressed. Rio Sagrado, a private company that produces a substance used in fighting forest fires, has joined the initiative and will supply fire combat planning for each house unit and condominium, according to governmental and bank regulations. This will increase assurance and secure people's investments.

Governance and wood promotion

The *Ouro Verde* reforestation project proposes a new governance model for establishing the 400,000 ha of forest plantations. The *Unidade Gerencial do Programa* (Managerial Program Unit), composed of members from several federal, state and local institutions, will support

the state government in developing the program. As part of the program, over the next 100 years, the state will organize seminars and training and offer technical assistance to increase municipalities' awareness of the necessity of planting forests for industrial wood production. The state will also provide services to municipalities, cooperatives, associations, industry, schools, universities and others, to facilitate the process of informing the public, talking with investors and submitting documents to finance institutions.

By using a larger number of species in social housing construction, and linking the silviculture program with the state's and municipalities' demand for these houses, the strategy supports a positive cycle involving forest plantations and industrial wood consumption and the state increases its ecological footprint (which is in general considered to be negative). The state government is already planning the construction of the first social housing project with wood-frame construction; 300 houses will be built within the Curitiba metropolitan region.

The Standardization of Solid Wood Industrial Residues on Commercial Volumes project creates a new technological alternative for managing residues in order to increase their aggregate value. This technology also involves using larger volumes of wood from the same tree, reducing the generation of solid wastes and enriching product assortment. With the use of residues to add value, new jobs are created and artistically crafted works can be made. Social inclusion is essential to assure sustainability.

Under the UNFCCC, parties report the carbon sequestered by forests in their national GHG inventories if they have the necessary data. It is essential to obtain public recognition for the long-term storage of carbon in forest products in Brazil, and to involve traceability, certification and life cycle assessment in the approach to the process. Adopting these practices will recognize the role of forest products in mitigating GHG emissions, and consequently further promote the use of forest products in the country and the overall image of the sector globally.

The Sustainable Originated Wood Utilization Network, or RUMOS (*Rumos* means "directions" in Portuguese), is a newly formed institution involving several Brazilian organizations. It was established to inform the public about the social, economical and environmental benefits of using wood. Its objectives are aligned with similar initiatives all over the world.³ RUMOS is initially focused on Brazil and its integration with BRIC (Brazil, Russia, India and China), but its members look forward to meeting with the other networks, and would participate in a global network for promotion of wood, if one were formed.

Integrating wood promotion networks provides a forum for discussions and coordination of a global system for accounting and certifying forestry carbon. This could bring the sector to a new level of participation at international agreements, increasing the strength and influence of its common proposals.

The architectural models and wood-frame houses already exist, the carbon estimates are accurate and being validated and the state is implementing the first social housing

projects constructed of wood. Network statutes are under review, with headquarters located at the *Escritório Verde* (Green Office) of the Technical Federal University of Paraná.

Conclusions

Building high-quality houses with wood can both mitigate the construction sector's contribution to global warming and increase forest sequestration of CO₂. Furthermore, increasing the number of wood species used in house construction can contribute to tree diversity.

There is work to be done on transforming public and professionals' understanding of the role of wood and forests in global climate change, and on promoting a cultural rehabilitation of wooden houses within society.

An accounting system is needed that traces forestry carbon from stands to finished products, and allows participants to estimate wood products' contribution to reducing emissions from land-use change and increasing carbon sequestration at forest sites. Such a system could be used to promote the role of wood and its use in fighting global climate change.

Acknowledgements

The following people significantly contributed to this article: Dr. Joésio Siqueira, Dr. Roberto Hosokawa, Andrea Berriel, Humberto Cabral, Dr. Dartagnan, Prof. Laroca, Paulo Borges, Roberto Mello, Stachera Junior, Dr. Fabiano Ximenes, Dr. Erich Schaitza, Alan Bishop, Ailson Loper, Rene Siwe, Enam Eyiah and Tobias Ringel.

Endnotes

1. *Pinus* sp. and *Eucalyptus* sp, Araucária (*Araucaria angustifolia*), Bracatinga (*Mimosa scabrela*), Pau-de-Sangue (*Croton celtidifolius*), Vassourão-Preto (*Vernonia discolor*), Angico Branco (*Anadenanthera colubrina*), Aroeira (*Schinus terebenthifolius*), Branquilha (*Sebastiania commersoniana*), Cambará (*Gochnatia polymorpha*), Canafístula (*Peltophorum dubium*), Canela-Guaicá (*Ocotea puberula*), Canjerana (*Cabralea canjerana*), Capororocão (*Myrsine ferruginea*), Grápia (*Apuleia leiocarpa*), Ingá (*Inga* sp.), Louro-pardo (*Cordia trichotoma*), Mandiocão (*Didymopanax macrocarpum*), Pau-Marfim (*Balfourodendrum riedelianum*), Pessegueiro-bravo (*Prunus sellowii*), Tapiá (*Alchornea triplinervia*), Umbu (*Phytolacca dióica*), Tarumã (*Vitex cymosa*) and Imbuia (*Ocotea porosa*).
2. Ipê-amarelo (*Tabebuia chrysotricha*), Tarumã (*Vitex cymosa*), Vassourão-branco (*Piptocarpha augustifolia* Dusén), Araucaria (*Araucaria angustifolia*), Imbuia (*Ocotea porosa*), Grápia (*Apuleia leiocarpa*), Pessegueiro-bravo (*Prunus sellowii*), Louro-pardo (*Cordia trichotoma*), Canela Guaicá (*Ocotea puberula*), Canafístula (*Peltophorum dubium*), Mandiocão (*Didymopanax macrocarpum*), Canjerana (*Cabralea canjerana*), Angico-vermelho (*Anadenanthera macrocarpa*), Guajuvira (*Paragonula americana* L.), *Pinus* sp. and *Eucalyptus* sp.
3. These include *Plan Bois-Construction-Environment* (France); Wood for Good (England); *Centrum Hout* (the Netherlands); Swedish Wood Association (Sweden); Danish Timber Information Council (Denmark); Wood Focus (Finland); *Centre Interfédéral d'Information sur le Bois* (Belgium); *Holzabsatzfond* (German Timber Promotion Fund, Germany); *Vivir con Madera* (Spain); *Promo Legno* (Austria and Italy) and the Nordic Timber Council (Finland, Norway and Sweden) as well as Wood – Naturally Better (Australia), and NZWood – for a Better World (New Zealand).

References

- CCX (Chicago Climate Exchange). 2009. Long-Lived Wood Products. www.chicagoclimatex.com/
- FAO. 2007. *State of the World's Forests 2007*. Rome: Food and Agriculture Organization, Communication Division.
- Nilsson, S. 2007. Mobilizing Wood Resources: What's the Big Deal? Paper for "Mobilizing Wood Resources" workshop, UNECE, Geneva, Switzerland, January 11–12, 2007. www.unece.org/timber/workshops/2007/wmw/presentations/wood_resources_Nilsson.pdf. Retrieved July 5, 2009. 33 pp.
- Kruger, N. 2008. *Importância do Setor de Base Florestal para a Economia Paranaense*. Presentation to the State Government. 25 pp.
- Rochadelli, R., J.C.L.S. Garzel, F. Rodrigues, A.V. Schneider and D. Petla. 2008. *Expansão florestal Via Fomento no Segundo Planalto Paranaense: Uma Abordagem a Partir da Estrutura Fundiária das Propriedades Rurais na Região*. Revista Cerne – Universidade Federal de Lavras. <http://redalyc.uaemex.mx/src/inicio/ArtPdfRed.jsp?iCve=74414209>.
- United Nations Environmental Program. 2009. UNEP SBCI. *Sustainable Buildings and Construction Initiative*. www.unepsbci.org/aboutSBCI/Getinvolved. Retrieved July, 28th, 2009.
- Ximenes, F.A. 2006. *Carbon storage in wood products in Australia: a review of the current state of knowledge*. Report prepared for the Forest and Wood Products Research and Development Corporation. www.fwpa.com.au/Resources/RD/Reports/PR07_1059_carbontrading_web.pdf?c=4.



3.5 Indigenous community participation in India

MANISH MISHRA and S.P. SINGH

Background

Forests are vitally important in supporting national economic activities and providing livelihoods portfolios for many people in India. Forests are the frontline of mitigating climate impacts by reducing exposures to scourging heat, dust storms and floods. For more than a decade, the country has experienced extreme weather conditions: from heat waves to cyclones, from droughts to floods. Orissa and Bihar states have experienced classic examples of climate change events.

Several indigenous communities make their living within vulnerable environments — in mountainous areas, forests and dry areas — and are often the first to discern and suffer the effects of climate change. Local communities have a large body of knowledge of and experience in coping with climatic variability and extreme weather events.

Introduction

Forest ecosystems in tropical India are important repositories for vital livelihood resources and ecosystem services; at the same time, they constitute major wildlife habitats including corridors for migration. The biodiversity of tropical forests is threatened by climate change and extreme climatic events, and by a range of human activities, such as over-exploitation of fuelwood, food, medicinal plants, overgrazing, water catchments and river channel destructions. Such activities have resulted in habitat modifications and the loss of endemic species and have endangered other species.

Tropical forests weave through most of the Indian landscape and provide shelter for other ecosystems. They are currently experiencing rapid deforestation and degradation with significant reduction in forest cover and fragmentation across the landscape.

Few studies have strongly emphasized the vulnerability of Indian tropical forest biodiversity to various climate change scenarios, and the resulting direct consequences on wildlife



LOCAL COMMUNITIES HAVE ALWAYS HAD TO ADAPT TO VARIATIONS IN THEIR CLIMATE. TO DO SO, THEY HAVE MADE CHANGES BASED ON THEIR RESOURCES AND KNOWLEDGE ACCUMULATED THROUGH EXPERIENCE OF PAST WEATHER PATTERNS.

Manish Mishra is with the faculty of Ecosystem and Tech. Forestry, Indian Institute of Forest Management (IIFM) and **S.P. Singh** is a Research Associate, Faculty of Economics, IIFM.

populations and the livelihoods of humans. Livelihood adaptation strategies are needed that match local resource-use patterns without jeopardizing the forest ecosystem's resilience to climate change.

Indian scenario

Scientists believe that the fluctuating weather conditions in India suggest that the country is reeling under climatic chaos. India is among the top ten countries of the world with the highest GHG emissions. According to the World Resources Institute, in 2005 India's total GHG emissions were 1.8 billion metric tonnes equivalent of CO₂, about 4.9 percent of global emissions. India's carbon dioxide emissions alone were 1.4 billion tonnes in 2008, or about 1.3 tonnes per capita (Ministry of Environment and Forests 2009).

Projected impacts of climate change in India

Global assessments have shown that climate change is likely to have a significant impact on forest ecosystems (Ravindranath et al. 2006). It will probably affect forest biodiversity through changing biome types and shifting forest boundaries. This in turn will affect the supply of forest products, as well as the livelihoods of forest-dependent communities, who use forest resources for fuelwood, building materials and income.

Deforestation

Forests provide a range of ecosystem services that are generally underestimated or left out of estimates altogether. Forests are a major part of climate mitigation strategies through carbon sequestration and the provision of products that substitute for fossil energy and materials. Furthermore, forests contribute significantly to regional climate regulation and to continuous water supply in small- and large-scale water cycles. These regulating services of forests, including their mitigating functions, are essential for climate adaptation strategies.

Forest fires

In India there is no comprehensive data to indicate the loss of forests to fire in terms of area burned, volume, value or regeneration. The global phenomenon of the greenhouse effect has resulted in a relatively longer summer. An extended spell of dry weather, coupled with the absence of winter rains, led to a rise in temperature; this made the forests more susceptible to fire. According to an assessment by the Indian Forest Protection Division of the Ministry of Environment and Forests (MoEF), 3.73 million ha of forests are affected by fires annually in India. During the 1990s several forest fires occurred in the hills of Uttar Pradesh and Himachal Pradesh, affecting an area of nearly seven million ha. The fires caused huge timber losses, soil erosion, loss of employment, drying up of water resources and losses of biodiversity and soil fertility. These fires caused a major change to the micro-climate of the region in terms of soil moisture balance and increased evaporation. The dense smoke from the fires affected visibility up to 4,300 metres (Bahuguna and Singh 2003).

Land degradation and desertification

Climate change leading to warming and water stress could further exacerbate land degradation, leading to desertification. The National Action Program of the MoEF aims to address the problem of land degradation linked to climate change. Climate-sensitive sectors (forests, agriculture and coastal zones) and natural resources (groundwater, soil and biodiversity) are already under stress due to socio-economic pressures. Climate change is likely to worsen this situation. Countries such as India with a large population that depends on climate-sensitive sectors and has a low adaptive capacity must develop and implement adaptation strategies.

Water resources

The hydrological cycle is likely to be altered and the severity of droughts and the intensity of floods in various parts of India will likely increase. Further, a general reduction in the quantity of available run-off is predicted (Ravindranath et al. 2006). At present, changes in cropping pattern and land-use pattern, overexploitation of water storage and changes in irrigation and drainage are modifying the hydrological cycle in many regions and river basins in India (Mall et al. 2006).

Agriculture

Simulations using dynamic crop models indicate a decrease in yields of crops in various parts of India as the temperature increases. This is offset by an increase in CO₂ at a moderate rise in the temperature and at higher warming; the negative impact on crop productivity is projected due to reduced crop durations (Ravindranath et al. 2006).

Coastal regions

Global warming and the consequent changes in climate patterns will have a severe impact on fisheries, with far-reaching consequences for the food and livelihood security of a sizeable section of the population (Surinder 2008). A country paper compiled by the Delhi-based Tata Energy Research Institute (TERI) and the Ministry of Environment (MoEF) in 2000 projected that a one-metre rise in sea level could displace as many as 7.1 million people who depend on the sea for their livelihood (TERI 2004). Studies also indicate that a rise in sea surface temperature of two to four degrees C could increase cyclone intensity by 10–20 percent. This would displace coastal residents and devastate low-income rural areas in India.

Climate change and awareness among indigenous communities

Most people, including policy- and decision-makers — especially in developing countries — have little if any knowledge of climate change, its implications and ramifications for their day-to-day activities and for the nation as a whole. Education, training and awareness are therefore of utmost importance in the formation of environmentally aware and enlightened rural communities.

Discussions, debates, public talks, open discussions, research seminars and local workshops, organized by various organizations, help to encourage and stimulate interest in

climate change and its environmental impacts among the population. Past learning, personal experiences and regular observations have shown people some of the rapid changes in climate, and their consequences. Increasingly warmer weather, erratic rainfall, droughts followed by exceptionally heavy rains, coastal erosion, landslides, dwindling numbers of certain animals and plants, and reduced yields in agriculture and fisheries are some of the observations people comment upon.

Combating climate change through community participation

Indigenous peoples are among the first to suffer from increasingly harsh and erratic weather conditions. In general they also lack empowerment to claim goods and services to which other population groups have greater access. Indigenous communities are not just victims of global warming; they also have a critical role to play in supporting global adaptation to climate change (Laub 2008). Several indigenous populations possess a singular knowledge of plant genetic diversity and have the skills to breed varieties that can cope with stressed environments. This may be needed to fight plant and animal diseases.

Kumar Nanda and Sutar (2001) studied the management of forest fires through local communities in selected tribal districts of Orissa state. This research on community-based fire management (CBFiM) was undertaken in the belief that forest-dependent communities would be sufficiently interested to protect forests and prevent or manage forest fires, because of the importance of forests to their livelihoods. It was found that most forest protection initiatives emerged only after the dependent community had started to notice a scarcity of resources. Since the state's Forest Department lacks infrastructure and has scarce budgetary allocations, it was also suggested that it would be useful to encourage community-based initiatives as the most feasible way to manage forest fires.

Local coping strategies: Betul (South) forest division, Madhya Pradesh state

In India, Joint Forest Management Committees (JFMCs) have been established at the village level to involve people in forest protection and conservation. JFMCs are also responsible for protecting the forest from fires. The Indian Institute of Forest Management has taken up a research project on forest fire management with the help of communities in Betul (South) forest division, Madhya Pradesh. The district, on the Satpura Plateau, is one of the state's marginally located southern districts; it has a mostly tribal population. Betul district is covered by dense teak and miscellaneous forest and is affected by forest fires every year.

Primary information for the project was collected through pre-tested structured questionnaires as well as focus group discussions in the selected areas and JFMCs. During the field visits and observation (2006–08), a quantitative assessment evaluated people's participation in sustainable fire management, damage caused by fires, and fire extinguishing methods before and after formation of JFMCs.

Every year the forest department organizes firefighting training for their staff with the help of local villagers, particularly before the fire season. Before the formation of forest committees one or two training sessions were held with the staff and villagers. After the

formation of JFMCs in each forest divisions (2004–08), training was intensified for staff along with JFMCs. Awareness workshops were organized and people were educated on the adverse impacts of forest fires on their surrounding environments and forests. Local NGOs were also engaged to promote skills and expertise in fighting fires in the Betul division.

As shown in Table 1, forest ranges with more forest committees per unit of area had fewer forest fires than other forest ranges. The Multai forest range is slightly humid and possesses more waterbodies (seasonal streams, small rivers, etc.) than other forest ranges. This, along with an absence of Mahua trees (*Madhuca latifolia*) in the area (which are the main cause of intentional fires due to flower collection) means that it has fewer forest fires. Moreover, the Multai and Tapti forest committees' awareness level, knowledge of extinguishing fires and effective fire management is very high as compared to other committees. This also reflects an effective participatory approach that enables the community to cope with fires. Thus, community participation plays a vital role in fire management with the support of the forest department.

Table 1. Forest area and fire incidence in Betul division after formation of JFMCs

Variables	Forest ranges (Betul- South Forest Division)						
	Amla	Athaner	Bhaisdehi	Multai	Sawal-mendha	Tapti	Total/ Mean Value
no. of JFMCs	39	34	47	68	51	64	303
total forest area (in ha)	11,810.6	12,256.2	14,281.3	19,566.0	15,719.0	11,922.2	85,555.9
avg. area (in ha) per committee	302.83	360.47	303.85	231/17	308.22	186.28	282.36
per capita area/JFMCs member	1.10 (± 0.12)	1.27 (± 0.19)	0.62 (± 0.08)	0.46 (± 0.06)	0.71 (± 0.11)	0.45 (± 0.09)	0.64
avg. forest fire incidences per yr (2004–08)	3.60 (± 0.36)	3.00 (± 0.40)	2.80 (± 0.31)	2.00 (± 0.13)	4.0 (± 0.67)	2.60 (± 0.26)	18.00
avg. forest fire incidences/per committee	0.46 (± 0.03)	0.44 (± 0.11)	0.29 (± 0.15)	0.15 (± 0.06)	0.39 (± 0.27)	0.19 (± 0.09)	0.29

Source: Office of the DFO (T), South Betul Forest Division; Singh et al. 2007

Conclusions and recommendations

Community participation can work wonders. Attempts are being made by way of peoples' committees to manage natural resources in a more and more eco-friendly manner. Experiences and practices in community-based climate change mitigation show the positive impact of this participatory approach to climate change. The involvement and participation of local communities in climate change reduction programs should be the highest priority, since they are most affected by climate change and, more importantly, they are the first

responders to a climate change event. In the absence of any specialized skills, they rely on traditional coping and survival mechanisms to respond to the event before they start receiving any outside help.

Community participation is a vital part of the fire management supported by the forest department. The Betul case study shows that because of people's awareness and effective participation, fewer forest fires were reported, which is a good indicator of forest fire control. After JFMCs were formed in the area, the community members were trained in firefighting methods. Awareness-raising and other interventions by the forest department encouraged villagers to curtail fire incidences in a forest area that was otherwise prone to fire. Community members were successful in convincing people gathering non-timber forest products not to ignite fires. The condition of the natural forest has changed considerably since the formation of JFMCs. This example can be replicated in other parts of the country.

Awareness of climate change among the local communities constitutes a resource base for non-formal education and should be encouraged. Discussions, public talks and seminars, organized by various organizations, help to encourage and stimulate interest in climate change and its impacts on local people's livelihoods.

Readiness measures — such as continuation and improvement of forest inventories and the training of local people — are vital components in dealing with climate change. This should be an ongoing, regular function of government departments at all levels in active collaboration with local and indigenous peoples.

Acknowledgements

The author would like to thank Dr. R.B. Lal, Director, IIFM, and thanks Professor Madhu Verma, Centre for Management of Ecosystem Services, IIFM, Bhopal, India for his kind inspiration.

References

- Bahuguna, V.K. and Satendra Singh. 2003. "Fire situation in India." *International Forest Fire News* 26, July-December, 2003: 23–37.
- Kumar Nanda, P. and P.C. Sutar. 2001. Management of forest fire through local communities: a study in the Bolangir, Deogarh and Sundergarh districts of Orissa, India. In *Community-based fire management: case studies from China, The Gambia, Honduras, India, the Lao People's Democratic Republic and Turkey*. FAO, United Nations Project Fire Fight South East Asia. Rome: FAO.
- Laub, Regina. 2008. "NWFPS and climate change." *Non-Wood News* No.17, July 2008: 7–8.
- Mall, R.K., A. Gupta, R. Singh, R.S. Singh and L.S. Rathore. 2006. "Water resources and climate change: An Indian perspective." *Current Science* Vol. 90, No.3: 1610–1626.
- Ministry of Environment and Forests (MoEF). 2009. State of the Environment Report, 2009. Environmental Information System (ENVIS), MoEF.
<http://moef.nic.in/downloads/home/home-SoE-Report-2009.pdf>.

Ravindranath, N.H., N.V. Joshi, R. Sukumar and A. Saxena. 2006. "Impact of climate change on forests in India." *Current Science* Vol. 90, No.3: 354–361.

Singh, S.P., M. Manish, B.R. Phukan and A. Mishra. 2007. Economics of forest fire management. In Nishith Rai and A.K. Singh (eds.). *Disaster Management in India: perspectives, issues and strategies*, pp. 155–166. Lucknow: New York Book Company.

Surinder, Sud. 2008. Climate change to deplete fisheries' production. www.business-standard.com/india/storypage.php?autono=332412.

TERI. 2004. Impacts of climate change. Report of Tata Energy Research Institute, New Delhi. <http://edugreen.teri.res.in/explore/climate/impact.htm>.



Section 4

Climate adaptation strategies

Photo credits

p.91 Tropenbos International Colombia

p.93 Rene Boot, Tropenbos International Cameroon

p.101 MTS uses drought tolerant and fire-resistant species such as teak, cedrela and cieba. Photo: Fobissie Kalame

p.102 The transitional zone of Ghana is highly vulnerable to forest fires. Photo: Fobissie Kalame

p.104 MTS provides forest-adjacent communities with land inside forest reserves. Photo: Fobissie Kalame

p.106 Maize is one of the most important crop cultivated by farmers under the MTS. Photo: Fobissie Kalame



4.1 Adaptation for forests and communities in the Congo Basin

DENIS SONWA, YOUSOUFA BELE, OLUFUNSO SOMORIN, CYPRAIN JUM and JOHNSON NKEM

Introduction

Climate change is considered to be one of the major threats to sustainable development because of its impacts on health, infrastructure, settlements, agriculture and food security, and forest ecosystems. An increasing frequency of extreme events such as increased temperatures, drought conditions and intermittent floods are expected to stretch natural systems. Climate change constitutes an additional burden on top of poverty, disease, illiteracy, weak institutional capacity, war, unstable political governments, poor infrastructure and other global environmental change issues (such as land-use change, land degradation, desertification and biodiversity loss), which limit development in Sub-Saharan Africa and countries in the region from realizing major global targets such as the Millennium Development Goals (MDGs).

In recent years, a number of global assessment reports, such as the Millennium Ecosystem Assessment 2005, the Stern Review 2007 and the Fourth Assessment Report of the Intergovernmental Panel on Climate Change (IPCC 2007) have all emphasized the vulnerability of Sub-Saharan Africa to climate change impacts and the region's inability to cope with projected climate change scenarios. Numerous factors underscore the vulnerability of the region to climate change impacts. One notable aspect is that the livelihoods of the poor majority (especially women and children) are highly dependent on climate-sensitive sectors such as agriculture, fisheries, pastoral practices. Local people also depend on forests for household energy, food security, water supply, herbs and tree bark as the first line of primary healthcare. These livelihood activities also contribute a significant proportion of the gross domestic product (GDP) of countries in the region. This reveals the fragility of national development to climate uncertainties,



THE CHALLENGE FOR THE CoFCCA PROJECT WAS TO INCREASE BOTH PUBLIC AND POLICY-MAKER AWARENESS OF FORESTS' CONTRIBUTION TO THE DEVELOPMENT OF LIVELIHOOD ADAPTATION STRATEGIES AND TO USE FOREST GOODS AND SERVICES IN A WAY THAT DOES NOT JEOPARDIZE THEIR RESILIENCE TO FUTURE CLIMATE IMPACTS.

Denis Sonwa, Youssoufa Bele and **Cyprain Jum** are with the Center for International Forestry Research (CIFOR), Central African Regional Office, Yaoundé, Cameroon; **Olufunso Somorin** is with CIFOR Yaoundé and the Forest and Nature Conservation Policy Group, Wageningen University, the Netherlands; and **Johnson Nkem** is with the Center for International Forestry Research (CIFOR), Bogor, Indonesia.

and the unpredictability of successfully implementing sustainable national and economic development plans.

The negative effects of climate change are likely to have the worst impacts on the poor. Most of them live in developing countries, and in Sub-Saharan Africa most of them are women and children. Women — who are likely to be hit hard by climate change — already shoulder the burden of providing household livelihoods, and are among those most vulnerable to climate variability and change, particularly as they are highly dependent on natural resources. Household livelihoods and food security are also likely to be vulnerable under the changing climate since both production systems and forests, which are a vitally important part of food security in the region, are intricately dependent on the climate system. This makes it imperative for climate change and climate variability measures to be taken seriously and for adaptation to be integrated into project development planning in both the private and public sectors in Sub-Saharan Africa.

Unfortunately, the importance of forests in the Congo Basin region — besides timber export value — is under-represented in some major national development planning processes, such as those on climate change response and poverty reduction strategies. This could largely be due to inadequate capacity in using the available evidence that documents how forests sustain the poor. The challenge for the Congo Basin Forest and Climate Change Adaptation (CoFCCA) project was to increase both public and policy-maker awareness of the contribution of forests to the development of livelihood adaptation strategies and to use forests goods and services in a way that does not jeopardize the resilience of the forests to future climate impacts. This would ensure the continuous provision of these goods and services, which contribute to adaptation, improving food security and reducing poverty.

Forests and Central African communities

Congo Basin forests constitute the second largest rainforest after the Amazon; its interconnected tropical forest represents 18 percent of the remaining global tropical rainforest (Anonymous 2007). The Congo Basin forests also hold 70 percent of the total plant cover in the African continent. Six Central African nations share the 1.5 million square miles of the Congo Basin forests: Gabon (17.7 percent); the Republic of Congo (12.4 percent); Cameroon (11.8 percent), the Central African Republic (3.4 percent), Equatorial Guinea (1.3 percent); and, with more than 50 percent, the Democratic Republic of Congo (CBFP 2006).

The forest area per capita is 2.9 ha, compared to a global forest area per capita of 0.8 ha. More than 78 million people inhabit this region, 62 percent of whom still live in rural areas (FAO 2005). Despite the vastness of the area's natural resources and the riches of the Congo Basin forests — on which people depend for their everyday needs (Ndoye and Tieguhong 2004) — the level of poverty in the region is still very high (Tieguhong and Ndoye 2007). A significant majority of the local communities sustain their livelihoods by direct use of forest ecosystem goods and services for household consumption, including food, fuelwood and medicinal plants. They also generate income from the trade of many forest goods, especially non-timber forest products (NTFPs).

In addition to supporting local communities the Congo Basin forests also contribute to the national economies of the countries that share them, especially through timber exports. In 2004, 49.4 million ha (36 percent) of the forest was under logging concessions (Karsenty 2005). The logging sector contributes 10–15 percent of regional GDP and is a major source of government revenue, foreign exchange and employment (Collomb 2003). It contributes up to 18 percent of GDP of the Central African Republic (CAR) (Demarquez and Petrucci 2005), and about 20 percent of the foreign exchange earnings of Cameroon (MINFOF 2005). The development of the Congo Basin region cannot be successful without the sustainable management of its vast forest resources.

Adaptation for forests and people

The Congo Basin forest also provides major regulatory services for local and regional weather and ensures the cycling of water, which is a critical resource for adaptation and is also projected to be severely affected by future climate change (Anonymous 2007).

As well as the wildlife habitats and biodiversity preserved in these forests, more than 29 million people, mostly indigenous people of about 150 distinct ethnicities, live in the Congo Basin forests (Anonymous 2007 and CBFP 2006). They are totally dependent on the forests for habitat and resources for livelihood, which further increases their vulnerability to climate change impacts. As an ecosystem providing livelihood opportunities (e.g. water, household energy, foods and medicines) for such a large number of people living in extreme poverty, the forest remains an indispensable asset for supporting poverty reduction strategies and serving as a starting point for adaptation. Unfortunately, the value of forests to local livelihoods is not fully captured in national development plans in the Central African region. In a review of some national documents, such as the first national communication reports submitted to the United Nations Framework Convention on Climate Change (UNFCCC), very few references were found to the potential contribution of forests to climate adaptation and mitigation strategies.

For decades, deforestation (through the conversion of forest lands to other land uses) has been the second major source of greenhouse gas (GHG) emissions, after fossil fuel combustion (IPCC 2007). There has been a global decline in deforestation; Sub-Saharan Africa is the only region where it has increased. Deforestation in the western and Central African region of the continent — including the Congo Basin forests —accounts for most of this loss of forests. The huge implication of this in terms of climate change is not just carbon emissions; more importantly, it is increasing the vulnerability of forest ecosystems.

Consequently, there is a need to study climate change impacts and their implications for indigenous and traditional communities in the Congo Basin Forests. It is also important to understand the adaptation strategies these people have developed over time, particularly in marginal areas and ecosystem boundaries. The natural resource base affected by climate change needs to be evaluated in order to plan for the special adaptation needs of women and the elderly, and of minorities and under-represented groups who are the most poor and most vulnerable.

Given this lack of data, planning climate change response becomes very challenging, but it is absolutely fundamental and urgently required. Planning national climate change adaptation involves the integration of scientific knowledge and monitoring, and estimating future scenarios in order to formulate policy (Nkem, Idinoba and Sendashonga 2008). The goal of the CoFCCA project was to provide an innovative framework that incorporates forest ecosystem goods and services from sustainably managed Congo Basin forests into climate change adaptation strategies. These strategies contribute to poverty reduction and biodiversity conservation in a way that enhances resilience to future climate impacts. For a region where livelihood and national development are highly linked to natural resources, an effective pro-poor approach for climate change adaptation is fundamental in sustainability and poverty alleviation (CoFCCA 2008).

The CoFCCA initiative

The Congo Basin Forests and Climate Change Adaptation (CoFCCA) is a three-year project of the Center for International Forestry Research (CIFOR). Based on CIFOR's previous research on dry landscapes in West Africa, the initiative was developed with the idea of learning from the Tropical Forest and Climate Change Adaptation (TroFCCA) project of the Center for International Forestry Research (CIFOR) and the Tropical Agricultural Research and Higher Education Center (CATIE) and using its approach to understand the vulnerabilities of the forests and the dependent communities of the Congo Basin to the multiple impacts of climate change, both present and future. The project covers three countries within the region (Figure 1): Cameroon, Central Africa Republic (CAR) and the Democratic Republic of Congo (DR Congo).

Figure 1.
Map of Congo Basin countries
(project countries are Cameroon, Central Africa Republic and Democratic Republic of Congo)



The project's main objective is to contribute to the development of policy-oriented adaptation strategies that also ensure the sustainable use of forest resources. This is to be done in the following ways:

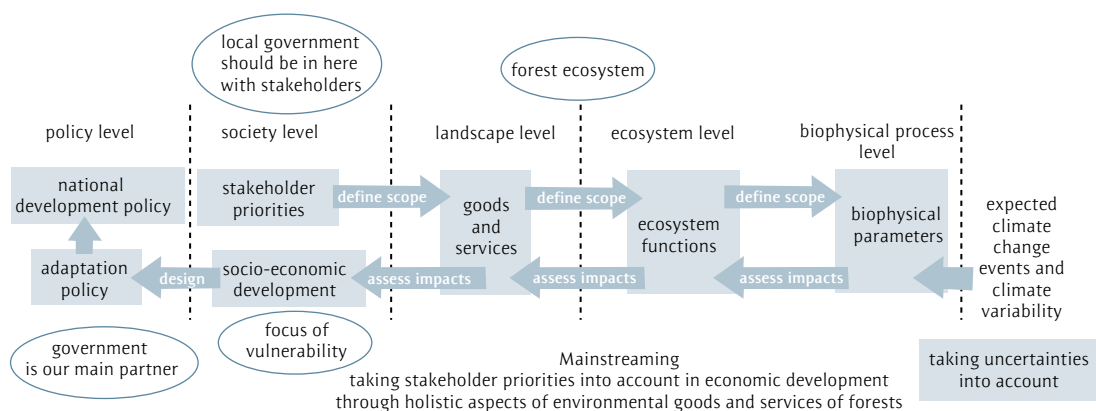
- identifying and prioritizing forest-based sectors through a regional science-policy dialogue;

- assessing the vulnerability of gender and minority groups including indigenous communities;
- developing adaptation strategies that emphasize the links between climate change, forest ecosystems and livelihoods, with the goal of mainstreaming them into national development policies; and
- contributing to capacity building for communities and technical staff.

Conceptual and analytical framework

The methodology was intended to link variables related to vulnerability (such as impacts, exposure, sensitivity and adaptive capacity) across different levels (policy, landscape, ecosystems and species), so that a streamlined assessment of vulnerability could be undertaken. It was expected that forest-based sectoral methodologies developed in the TroFCCA project could be adapted for use in the region, especially where sectors with similar priorities exist (Table 1). The methodology should be seen as a chain of events that start from the development policy and return to it while incorporating adaptation as a component of development (Figure 2).

Figure 2. Methodological framework approach of CoFCCA



Other sustainable livelihood approaches developed by CIFOR, including criteria and indicators for sustainable forest management, were used in the CoFCCA project. Starting with a national development policy, the project will assess the vulnerability of sectors and areas where forests play a significant role. After the assessment, the project would return to the national policy with a clear idea of how to incorporate adaptation. The methodology to assess the vulnerability of tropical forests to climate change will follow similar approaches, leading to a clear identification of adaptation priorities for the Congo Basin forests.

Preliminary results

In July 2007, CIFOR organized a brainstorming workshop around climate change adaptation and the Congo Basin forest. This workshop led to the implementation of the CoFCCA project. One of the main achievements of the project is creating an awareness of the forest and climate change adaptation debate within the region by emphasizing the role

of the Congo Basin forests in adapting to climate change impacts. The initial focus as far as climate change is concerned has been mitigation. In many regional policy debates and scientific literatures (for instance, the State of the Forest in Central Africa 2006), climate change adaptation is not an urgent priority.

Another key achievement involved developing baseline scenarios on climate change impacts, vulnerability and the adaptive capacity of the Congo Basin forest ecosystem. Several working groups (or task forces) were put into place within the project to study specific factors:

- the magnitude of climate change in the region;
- the impacts of climate change on forest ecosystems; and
- the effects of climate change on local communities and the communities' adaptive capacity.

Technical reports on the baseline situations are available and are being reviewed. A review of the climate change vulnerability of indigenous peoples in the Congo Basin reveals that their adaptive capacities are shaped by parameters such as accessibility to information, ability to acquire new skills and access to markets. During a kick-off meeting where several stakeholders involved in climate change and forest-related activities within the region were present, the science-policy dialogue led to the adoption of a number of forest-related sectors that are considered to be more sensitive and/or vulnerable to climate variability and change in the Congo Basin.

Sectors were prioritized at two levels, national and regional. The resulting priorities determined the research emphasis in developing adaptation strategies (Table 1). The sectors include bio-energy (wood fuel), NTFPs for food and medicinal purposes, and drinking water (CoFCCA 2008).

This analysis was pivotal in setting the stage for the rest of the project activities (CoFCCA Annual Report 2008). Other objectives are gradually building around these prioritized forest-related sectors. The results of the ranking process emphasized the importance of ecosystem provisioning services and demonstrate regional livelihood dependence on the forest for these ecosystem goods and services. The potential impact identified so far is the possible delineation of common areas of interest by several countries for collective adaptation action, with broad consequences that could be managed by a regional framework such as the Central African Forest Commission (COMIFAC).

A workshop was organized with the aim of using the Participatory Action Research (PAR) approach to evaluate the vulnerability of local forest-dependent communities and look for appropriate solutions in the Congo Basin to develop adaptation strategies at the local level. At this level, the target is to see how priorities resulting from the science-policy dialogue match communities' priorities. Contributing to capacity building, especially at the local level, is one of the objectives of the CoFCCA. Since uncertainties still remain as to the magnitude and direction of many climate change variables — such as degree of exposure, sensitivity, impacts, vulnerabilities, resilience and adaptive capacity — building local capacity and capability of students and researchers is critical. Within the project,

a number of graduate students and researchers were awarded fellowships to undertake vulnerability assessments in all the project countries. Some assessments are concentrated on landscape dynamics and modeling impact scenarios; others have focused on ecosystem goods and services, and their provisioning under a changing climate.

Table 1. Project priorities

DR Congo	Cameroon	CAR	Regional
food (NTFPs)	food (NTFPs)	agriculture and animal husbandry	food (NTFPs)
energy (firewood, charcoal)	water (potable, quality, quantity, availability, access)	water (potable)	water (potable, quality, quantity, availability, access)
water (potable)	research	biodiversity	energy (firewood, charcoal)
health (medicinal plants)	energy (firewood, charcoal)	health (medicinal plants)	health (medicinal plants)

Looking ahead

Incorporating climate change adaptation into forest policy (and vice-versa) in the Congo Basin requires information and scientific knowledge. From an epistemological viewpoint, this information will be central to mainstreaming adaptation into policy processes. At the regional level, the challenge for CoFCCA will be to identify constraints on and opportunities for climate change adaptation. Vulnerability maps of the prioritized forest-related sectors will be developed. PAR activities initiated at the local level focused mainly on the evaluation of tools for impact and vulnerability assessments, which involved knowledge sharing and learning opportunities for current and future adaptation strategies.

Results from the various research projects will be useful in shaping future climate change adaptation strategies at the local and national level. The project will provide capacity-related support by increasing collaboration with national universities and research institutes. This is particularly important for increasing the scientific knowledge and expertise of tropical forest ecosystems and climate change adaptation in national research priorities. A regional perspective on adaptation, based on a comparison of research findings from the different countries, will be integral to designing a regional political framework in which adaptation would be embedded. In addition, collaborating with an existing regional political institution such as COMIFAC should give more visibility to the outcomes of the project.

Conclusions

With the CoFCCA project, an awareness of forest ecosystems and climate change adaptation is gaining momentum in the Congo Basin. It is accepted that forest ecosystems and forest-dependent communities and their livelihoods are vulnerable to climate change. It is also understood that the vulnerability of forests will lead to the vulnerability of the

people who depend on the forest. Capacity-building is in force to expand the relevance of adaptation within the region. To date, the project has prioritized forest-related sectors and has started to develop methodologies to assess vulnerabilities. The next steps include developing vulnerability maps and adaptation strategies using forest resources. This implies a constant iterative science policy dialogue among stakeholders in the region.

Acknowledgement

This work was carried out with the aid of a grant from the International Development Research Centre, Ottawa, Canada.

References

- Anonymous 2007. Forest and climate briefing of the G8 meeting, June 2007. <http://weblog.greenpeace.org/makingwaves/forestclimatebrief.pdf>.
- CBFP. 2006. *The forests of the Congo basin: State of the forest 2006*. Congo Basin Forest Partnership. http://carpe.umd.edu/resources/Documents/THE_FORESTS_OF_THE_CONGO_BASIN_State_of_the_Forest_2006.pdf/view.
- CoFCCA. 2008. *Altering the climate of poverty under climate change in Sub-Saharan Africa: setting priorities with adaptation with forests to climate change*. Annual Report, Congo Basin Forests and Climate Change Adaptation. Center for International Forestry Research (CIFOR), IDRC, 41 pp.
- Collomb, J-G. 2003. *Logging policy and practices*. Central African Regional Program for the Environment (CARPE).
- Demarquez, B. and Y. Petrucci. 2005. *Projet d'appui a la realization des plans d'aménagement forestiers – PARPAF et PARPAF-Bis Convention. Etude de fiscalite pour une seconde phase*. TERA. 86 pp.
- FAO. 2005. *State of the World's Forests, 2005*. Rome: FAO.
- IPCC. 2007. Summary for Policymakers. In *Climate Change 2007: Impacts, Adaptation and Vulnerability*. Contribution of Working Group II to the Fourth Assessment Report of the Intergovernmental Panel on Climate Change. Cambridge, UK and New York: Cambridge University Press.
- Karsenty, A. 2005. *Forest Concessions in Central Africa: historical, institutional and political aspects, the viewpoints of the responsibilities of logging companies*. CIRAD Forests Department, France. 40 pp.
- Millennium Ecosystem Assessment. 2005. *Our Human Planet: Summary for decision makers*.
- MINFOF. 2005. National Strategy for forest and wildlife control in Cameroon, Yaoundé. Ministry of Forests and Wildlife. 31 pp.
- Ndoye, O. and J.C. Tieguhong. 2004. "Forest resources and rural livelihoods: the conflict between timber and non-timber forest products in Congo Basin." *Scandinavian Journal of Forestry* 19 (4): 36-44.
- Nkem, J.N., Idinoba, M. and C. Sendashonga. 2008. *Forests for Climate Change Adaptation in the Congo Basin: responding to an urgent need with sustainable practices*. CIFOR Environmental Brief No. 2. 6 pp.
- Stern, N. 2007. *Economics of climate change: The Stern Review*. Cambridge: Cambridge University Press. 712 pp.
- Tieguhong, J.C. and O. Ndoye. 2007. *The impact of timber harvesting in forest concessions on the availability of non-wood forest products (NWFP) in the Congo Basin*. FAO Forest Harvesting Case Study 23.



4.2 The Modified Taungya System in Ghana's transitional zone

FOBISSIE B. KALAME

Introduction

Taungya is an age-old forest plantation practice in many parts of the world. Land is cleared and initially planted with both food crops and tree seedlings (which, when grown, are harvested for timber). It has been practised in Ghana since colonial times to restore degraded forest lands, ensure a supply of commercial timber and produce food crops. The practice stopped in 1984 because it was not effective or equitable; the communities involved had no tree ownership, financial benefits or decision-making power in management.

The taungya practice was reviewed and in 2002 was relaunched as the Modified Taungya System (MTS). The government of Ghana, through the Forestry Commission, came up with a new approach that took into account financial benefits for farmers and other stakeholders involved and transferred ownership of the trees from a single entity (the government) to multiple owners (farmers, local communities, government and land-owners). MTS is an approach to the allocation of economic benefits and resources. It encompasses not only the planting of food crops and economic trees on a piece of land, but requires continuous care and application of necessary inputs throughout the project life.

The Tropical Forest and Climate Change Adaptation project (TroFCCA) project (Box 1) analyzed the extent to which climate change adaptation actions are compatible with Ghana's current forest policy objective, strategy and programs, including the 1994 Forest and Wildlife Policy. MTS was identified as one of the existing programs that could be considered either as an adaptation strategy or supportive non-climatic policy in the context of current national forest policies.



CLIMATE CHANGE ADAPTATION IN FOREST MANAGEMENT MAY BE NEW AS A CONCEPT, BUT SOME ADAPTATION

ACTIVITIES SUCH AS REFORESTATION ALREADY EXIST IN GHANA AND OTHER COUNTRIES.

Box 1. The TroFCCA project

The Tropical Forest and Climate Change Adaptation project (TroFCCA) is a four-year initiative carried out in two countries in Southeast Asia (Indonesia and the Philippines), three countries in West Africa (Burkina Faso, Ghana and Mali) and three countries in Central America (Costa Rica, Honduras and Nicaragua). This initiative of the Center for International Forestry Research and the Tropical Agricultural Research and Higher Education Center started in 2005. Its goal is to increase the limited understanding of the adaptation of tropical forest ecosystems and of society using forest ecosystem goods and services. This is intended to facilitate the mainstreaming of forest-related adaptation into the national development agenda.

TroFCCA develops specific methodologies to assess the vulnerability of forest ecosystems to the impacts of climate change and to contribute to national and regional adaptation processes. It also identifies and recommends potential policy-oriented adaptation strategies. The project carried out biophysical, socio-economic and governance research activities that are defined by regional stakeholders' priorities and sectors that depend on forest ecosystems.

In West Africa the forest, water and wood-fuel sectors were high priorities for stakeholders. As part of governance-related research in the area, policies and programs in these sectors were analyzed to understand three factors: how they may hinder or support adaptation in the forest ecosystem; how they enable or prevent the formulation of clear recommendations on integrating climate change adaptation into development activities; and the nature and extent of the policy intervention required to enhance the ability of forests and society to adapt to the impacts of climate change.

This article is based on a study conducted in communities in three forest reserves in the Offinso Forest District, which crosses the Ashanti and Brong-Ahafo regions of Ghana

(Figure 1). These communities include Aadaa, in Opro forest reserve; Nkwaankwaa and Asempaneyee, in Afram forest reserve; and Anhwerekrom in Asufuo forest reserve. The Brong-Ahafo region is located between the central and northern parts of Ghana. In this transition zone, forest is quickly becoming wooded lands due to climatic factors such as increasing temperatures and decreasing precipitation, which result in frequent forest fires and drought events. Non-climate drivers include increasing deforestation activities — logging, charcoal production, expansion of agricultural lands and mining activities — which leads to

forest degradation and desertification. Ashanti region has more degraded forest, although reforestation activities under MTS have slowed the gradual but constant southward change in vegetation from forest to wooded lands.



Figure 1. Map of study area

Source: Adapted from IUCN Ghana, originally generated from The Global Land Cover 2000 project



Compatibility of climate change adaptation and MTS

Climate change in Ghana is often manifested in extreme events of precipitation, sea-level rise and temperature increase, leading to droughts, floods, forest fires and desertification. These climate impacts increase the vulnerability and threaten the sustainability of livelihoods and ecosystems, especially in the country's north and transitional zones. Under the United Nations Convention on Climate Change (UNFCCC), Least Developed Countries (LDC) such as Mali, Burkina Faso and Niger are required to submit a National Adaptation Program of Action (NAPA). Ghana is not considered an LDC and thus is not required to submit a NAPA. Ghana remains vulnerable to the impacts of climate and other changes where adaptation is a necessity.

Based on NAPA documents and component 4 (formulation of an adaptation strategy) of the UNDP Adaptation Policy Framework, an adaptation strategy has several minimum requirements:

- supporting livelihood activities and opportunities;
- reducing the vulnerability of human/natural systems to climate and non-climate stresses;
- cost-effective climate change response activities;
- sustainability of adaptation response activities;
- mainstreaming of climate change adaptation policy objectives and measures into sectoral and development agendas;
- finding synergies with other development goals and multilateral agreements; and
- monitoring, evaluating and continually improving adaptation activities (Table 1).

Drawing on Ghana's First National Communication (GFNC) to the UNFCCC and the NAPAs of other African countries such as Burkina Faso and Mali, reforestation and afforestation activities have been included in Ghana's efforts to reduce the vulnerability of socio-

ecological systems to climate and non-climate stresses. Reforestation activities in Ghana (such as MTS) take into consideration most of the elements of an adaptation strategy, although they lack a clear forest policy objective that targets climate change adaptation (Table 1).

MTS provides major services including firewood and food crops, for both subsistence and commercial uses. Other services include improvement of soil fertility, control of water and soil erosion, regulation of water quality, and prevention of desertification. In the study area in northern Ghana, 30 percent of farmers face frequent flood and drought events and rapid desertification. Migrating south to and settling in the transitional zone of Ghana is an adaptation action that provides them with agricultural lands. Using MTS has improved their food and energy security with less environmental destruction.



Conclusions and recommendations

In practice, MTS in the transition zone of Ghana seems to incorporate most of the elements of an adaptation strategy. MTS is not perfect; addressing its challenges and shortcomings is essential, as it is for any adaptation strategy. An

adaptation strategy is a dynamic process that needs constant monitoring and adjustments to ensure its effectiveness, efficiency and sustainability.

MTS as a potential adaptation strategy

Large, long-term government-led forestry programs may not easily succeed as adaptation measures without effective and genuine involvement by all stakeholders, with clearly defined roles.

Clearly understood tree ownership (by farmers and local communities) and the integration of immediate livelihood concerns to ensure food and energy security are important for forestry-related adaptation measures and are key to the short-term success of MTS.

Most of the farmers are not land-owners and most of them, especially those over 50, do not care greatly about benefits from the sales of the timber products in the long term. Some of them feel that they will not live to reap these benefits. Other farmers, however, expect their next of kin to benefit.

Climate change adaptation in forest management may be new as a concept but some adaptation activities such as reforestation already exist in Ghana and other countries.

Government's priorities can influence the implementation and success of an adaptation strategy. The government of Ghana seems to have a strong interest in revenue-generating forestry activities with high financial returns and has given a high priority to the implementation of plantation development program in its forest policy strategy.

Table 1. Comparison of elements of climate change adaptation and features of MTS

Elements of an adaptation strategy	Elements of the Modified Taungya System (MTS) in Ghana	
	status	comment
clear policy objective and strategy on climate change	absent	Ghana's 1994 Forest and Wildlife Policy (FWP) has no climate change objective. MTS is, however, part of an existing forest policy strategy under the national plantations development program. Reforestation is also recognized as an adaptation measure in Ghana's first national communication to UNFCCC.
reduced vulnerability and increased adaptation to climate change impacts	present	MTS lessens drought and bushfires, and acts as a buffer in Ghana's transitional zone, which faces increasing desertification and natural resource degradation. MTS also support the livelihoods of communities involved.
long-term goals	present	Taungya plantations have a continuous rotation period of about 25 years and Ghana's Forest Policy has a 25-year forest management plan.
short-, medium- and long-term benefits	partially present	The cultivation and harvesting of food crops (maize, plantain, cassava, yams and other vegetables) provide short-term benefits to communities. Medium-term benefits remain unclear and difficult to obtain. Long-term benefits include be the sales of timber with financial benefits for communities, farmers and the government.
support for development goals independent of climate change	present	Timber production from plantations is potentially the future major contribution of the forest sector to Ghana's gross domestic product. Crops cultivated under MTS contribute significantly to food security.
cost-effectiveness	present	MTS generates more than enough financial resources to cover investment costs by the government and farmers.
non-financial benefits	present	MTS helps to rehabilitate degraded forest lands. It also provides household subsistence food and other non-market environmental services such as soil fertility, prevention of soil erosion and regulation of water yield around catchments.
support for other conventions	present	MTS supports desertification control and, to a lesser extent, biodiversity promotion due to the use of few tree species, such as teak, cedrela, mahogany and ceiba.
continuous monitoring and improvement	partially present	Forest officers continuously monitor plantation activities and use the feedback for improvement. Forest officials and communities are arranging to legalize the agreed benefit-sharing scheme. Continuous efficient management of plantations after about six years until maturity remains challenging due to insufficient working materials and incentives for farmers.

Recommendations to enhance MTS as an adaptation strategy

Tree-ownership agreements in MTS between the government and other stakeholders should be documented as stipulated in the *Timber Resources Management Act* of 2002. Before logging takes place, ownership should be legalized by means of written consent by communities as required by the Voluntary Partnership Agreement (VPA) between Ghana and EU, signed in September 2008. This will help prevent illegal logging and future disagreements about sharing benefits from the sale of the timber products. Clear ownership will also support farmers' adaptation to stresses, including climate change.



To ensure that farmers are active in the running of MTS, both in decision-making and tree management activities, there must be continuous transparency and accountability on the part of the Forest Commission for all the stakeholders of MTS.

The government of Ghana should integrate an objective for climate change adaptation within the MTS, especially in the transitional zone of Ghana where MTS is making an important contribution to reducing the vulnerability of the socio-ecological system to both human and climatic stresses. This will entail the formulation of a clear adaptation policy objective or legislation to match the already supportive features of MTS.

If the government of Ghana does formulate any adaptation policy, it should incorporate the mitigation potentials of reforestation. This will provide a holistic and comprehensive approach to the various adaptation and mitigation roles of reforestation as a climate change strategy.

Exploiting innovative options such as the carbon credit potential of MTS may generate additional income and benefits that can be used to address the management, silvicultural and livelihood needs of MTS.

Although forest policy implementation is generally very weak in most African countries, some aspects of MTS are promising in terms of addressing livelihoods, resource governance and environmental protection. Understanding existing forest policy activities and programs and their strengths, weaknesses, opportunities and threats is key to the formulation of any international policy on forestry or any sectoral policy on climate change issues (adaptation and mitigation). Knowing how and where to intervene — rather than making an umbrella recommendation to revise and develop new forest policy that will address new agendas with new terminology but often with almost the same practices — will allow a realistic policy intervention to be designed.



Section 5

Landscape restoration in practice

Photo credits

- p.107 Seeds of black oak, transition premontane to cloud forest. Judith Westerink
- p.109 Tropenbos International Colombia
- p.114 Old *Araucaria* trees with candelabra crowns, Pró-Mata reserve. Sabine Heinle
- p.116 *Araucaria* tree two years after being planted into secondary vegetation, Pró-Mata reserve. Sabine Heinle
- p.119 Chiauri site in Georgia. Rolf Schulzke
- p.126 Mount Malindang, Philippines. Trees for Travel
- P.132 Judith Westerink
- p.134 Illegal logging and burning is a problem in La Potenciana. Judith Westerink
- p.136 Giovanni Sanchez is one of the project's local coordinators. Judith Westerink
- p.137 Miguel Soto Cruz and Oscar Venegaz discuss possible routes for the corridor. Judith Westerink



5.1 Cultural practices and Sustainable Forest Management in Brazil

CATARINA FARIA ALVES SILVEIRA

Forests are a stunningly complex ecosystem. Good forest governance requires a range of aspects to be integrated, such as laws and regulations at national and international levels, governments and civil society institutions, and forest-dependent actors such as local populations and corporations.

In recent years, national governments, NGOs and international organizations have launched several initiatives to deal with issues of global concern such as the massive deforestation of large areas of the planet and mechanisms for good forest governance. Strategies to implement successful Sustainable Forest Management (SFM) have long been discussed by the international community. An important step is being taken by the United Nations Forum on Forests, which is leading negotiations on an agreement between country members regarding the financial mechanisms for the implementation of SFM. Despite these efforts, however, forest loss continues unabated. This has crucial implications for global climate change and environmental security.

Forests are of particular interest to climate change policy-makers, given their strategic functions at the local, national and global level. These include keeping the earth's climate in balance, acting as global sinks for carbon emissions and providing habitat for biodiversity conservation. Forests also have economic, social and cultural importance for local and national economies and livelihoods. Climate change mitigation and adaptation are part of forest services and need to be better assessed.

Rural communities

Auguste de Saint-Hilaire, at the invitation of Portugal, made incursions through Brazil from 1816 to 1822; at the time, Brazil was still a Portuguese territory. Saint-Hilaire portrayed *Zona da Mata* as a region covered by gigantic forests and inhabited by a “barbaric” indigenous population. *Zona da Mata* (“forest zone”), named after its vast natural vegetation, has a long history of land exploitation and deforestation. It is located in Minas



FOREST DWELLERS HAVE CULTURAL PRACTICES THAT ARE CORRELATED TO FOREST CONSERVATION AND AFFECTED BY CLIMATE CHANGE. CULTURAL FEATURES SHOULD BE CONSIDERED WHEN CLIMATE CHANGE MITIGATION AND ADAPTATION STRATEGIES ARE BEING NEGOTIATED.

Catarina Faria Alves Silveira is a PhD candidate, University of São Paulo, Brazil, and is a biologist with an MSc in Environmental Science.

Gerais, a state that was a major supplier of gold and precious minerals to Europe. Large coffee farms replaced forests in this mountainous landscape. Today, smaller properties are owned by families who live on subsistence agriculture and cattle-raising. Its isolated forest fragments reveal a pattern of over-exploitation.

Muriaé is home to the largest conservation unit of Minas Gerais, Serra do Brigadeiro State Park, with 32,500 ha. Rosário da Limeira municipality is situated in the park buffer zone.

In Buracada, Santa Catarina and Pedra Alta property sizes vary between 15 and 20 ha and each community consists of 35–50 families. Iracambi Atlantic Forest Research and Conservation Center, however, owns 500 ha comprised of forest patches in different stages of regeneration, a farm, research center facilities and 70 ha of a Private Reserve of Natural Patrimony (RPPN).¹ According to Robin Le Breton, Iracambi's research director, it is crucial to consider existing conflicts within the territory and to recognize the need of local communities to be included in the search for solutions. Projects must address economic alternatives and pursue conservation purposes, and — a new phenomenon — consider climate change impacts to local communities.

The Iracambi forest corridor project

Iracambi is studying alternatives for forest corridors, including economic alternatives for land-owners. These are mainly aimed at evaluating crops to be planted, possible uses of eucalyptus and assessing appropriate locations in the community for project implementation. An ongoing project called Forest Future allows people to adopt a forest plot.²

It is common knowledge that the Brazilian Atlantic Rainforest has been heavily exploited; only seven percent still remains. What many people do not know is that some local populations have practices, which, if incorporated in natural resource management (NRM), could strengthen conservation efforts by increasing the number of restored forest fragments. These practices support the goals of Iracambi's forest corridors project: to reduce forest fragmentation while increasing income generation for local people.

Given the importance of forests and their impacts at local, regional and global levels, it is necessary to put into practice conservation projects that combine climate change mitigation strategies with meeting the needs of local populations. Communities have developed their own patterns of using water resources, firewood and land. By assessing local cultural practices it is possible to reconcile different forest needs. It is crucial to combine research with local knowledge; this will enhance forest governance.

Land heritage system

Studies of the heritage system of rural families in the region indicate that local NRM should be taken into consideration when developing forest governance practices. Forest-dependent communities, river-dependent communities (*ribeirinhos*) and other populations — also known as “traditional communities” — are those most affected by climate change.

The project identified a few larger forest fragments and properties where natural regeneration was taking place. Research was carried out on a local practice regarding land

heritage, particularly property division among families and its implications for forest fragmentation and consequently, to NRM strategies such as forest corridor management. There are three main aspects of the land heritage system, which involves either donation while the patriarch or matriarch is alive or land division after he or she has died:

- heirs receive equal portions of land;
- the land closest to the farmhouse, as well as the farmhouse itself, is given to the youngest heir, which protects him or her if the parents pass away when he or she is very young; and
- the remaining land is divided according to the proximity of each heir's house to the parent's property. Beneficiaries who live in other communities or nearby cities are likely to receive portions of land located farther away from the farmhouse.

On at least four properties, forest fragments were regenerating as a consequence of this system. By asking the population about the history of these properties, two trends of forest fragment conservation were discovered:

- Forested land: since most land farther away from farmhouses is forest — legal reserve or land unused by land-owners (due to a lack of money to work the land and/or lack of need to work it) — it is bequeathed to heirs who live in other communities or big cities. It ends up abandoned; as a consequence, spontaneous ecological restoration occurs.
- Grassland or old coffee plantation land: usually the plot is abandoned and forest regeneration begins. Once the vegetation reaches a certain size, it becomes difficult to obtain a government licence to exploit it.

Mapping family heirs and interviewing local populations on heritage patterns can help identify which land fragments will be given to heirs who live outside the community or are more likely to be subdivided between heirs. Gaining this information makes it possible to identify which land plot under major threat will be eligible to be acquired through land division; this increases the project's success.

Water security

Water is a renewable resource but a finite one. Forests can affect water quality and quantity and protect watersheds. Local inhabitants are aware of altered rainfall cycles; this might be due to climate change. Intensified summer rainfall has led to inundation of valleys and subsequent agricultural losses. Deforestation has also affected water springs.

Water security is a main concern for the local people. Apart from household consumption, people use the river for rice irrigation and for recreation. People depend heavily on local water resources, such as springs located in nearby forests, and are the first ones to be affected by declining water levels.

Sharing water springs is a cultural practice in local communities. If a family owns a portion of land where there is no water spring, they negotiate with a neighbouring family for access to their water spring. This practice has increased due to the declining number of springs. Moreover, the river that was once two to three metres wide is now only one

metre wide. Deforestation leads to water scarcity; conversely, forest restoration may lead to greater availability of water and water security in times of climate change.

When questioned about the positive impacts of forest fragments on their property or nearby land, women reported having easier access to firewood. Although some families own gas stoves, most still use firewood for cooking and for heating water. In some communities families reported that they had to purchase firewood from city markets since it was getting scarce.

Recommendations

Forests are a fundamental factor in the planet's climate regulation. Forests also provide wood for human use and habitat for flora and fauna species, many of which have not yet been identified or catalogued. Not surprisingly, the management of forests and its numerous functions are often a source of political, economic and social disputes.

Turning forest areas into parks at the federal, state or regional level is one approach to forest conservation. Conservation of forests can directly affect the livelihoods of forest-dependent populations, however, by prohibiting access to forest resources in areas previously being used by surrounding communities. Local practices and natural resource uses should be assessed and discussed with the affected populations. Practitioners can use this information to design better NRM frameworks that incorporate local people's land use.

NRM needs to take into consideration that more land for forests may mean less land for local communities to cultivate, and therefore less income. When local population practices, and local culture as a whole, are considered during NRM design the effectiveness of conservation projects is strengthened. It also gives the local community a sense of being respected, which is important for the support of conservation goals. Moreover, respecting local knowledge and practices has proven to improve project results. In the case of the Iracambi project, creating a network within the local population facilitated research.

Applied anthropological research approach is crucial and has a positive impact on the quality of information. Although a relationship of trust takes time to grow and brings a higher level of complexity — which might require more time and money for conservation research — such research is a decisive tool for designing conservation strategies that address the needs of both conservation and local populations.

Climate change impacts on forest-dependent populations also need to be considered. Local populations have developed a culture around their forest resources and are likely to suffer from climate change impacts such as changes to water regimes and water scarcity. Conversely, some cultural practices may have positive impacts on forest conservation, as was the case with the land division system. Cultural features should be taken into consideration when climate change mitigation and adaptation strategies are being negotiated.

Forest corridor management requires a long-term commitment from both the community and the institution coordinating project implementation. Chances are that the owner who inherited a portion of land with forests may not even be able to obtain legal permission to

exploit the forest; this may reduce livelihood revenue. By determining which heirs are not likely going to cultivate, it is possible to determine which fragments have the potential to be incorporated as part of a corridor. This would help a forest corridor project attain a better rate of success in implementation.

Another possible approach for the establishment of a forest corridor is to assess the potential earnings from alternative uses for the land. When compared to the revenue obtained from traditional use, this would give local communities information about future income if they choose to be part of a forest corridor project. Similarly, such an assessment could broaden funding possibilities for conservation programs, such as Iracambi's forest corridor or Forest Future.

In terms of water springs and firewood access a possible solution is hidden within the problem. If deforestation decreases water and firewood access, it can be assumed that an increase of forest fragments will also increase the availability of these resources. This argument could be used to convince local people to conserve and extend their forest fragments. More importantly, it is an approach that meets community needs with the benefits of forest fragment conservation. This was evident when community members were asked about possible positive impacts of forest fragment proximity and women mentioned firewood, most likely because they are usually the ones in charge of gathering this resource.

Nonetheless, this approach is not a "recipe for success" on how to proceed, either for good local forest governance or to minimize climate change impacts. Recognizing the complex situation in NRM and the different functions fulfilled by forests, however, it could be a way to design approaches that reconcile economic, social, cultural and ecological forest values. Investigating natural resource use through a cultural perspective and recognizing that it is constantly evolving leads to a better comprehension of NRM projects. It is necessary to acknowledge the local culture in a study area. This helps to increase the practitioners' know-how and allows alternative strategies to be conceived for forest conservation, governance and climate change mitigation.

Endnotes

1. An RPPN (*Reserva Particular de Patrimônio Natural*), is a conservation unit in private property with a perpetual character, the main aim of which is preservation of biological diversity. RPPNs are part of the Brazilian National System for Conservation Units (SNUC). For more information: www.mma.gov.br/sitio/en/.
2. Further information is available at www.iracambi.com/english/forestfuturesNewHome.shtml. For more on Serra do Brigadeiro State Park, its buffer zone, Iracambi Center and community locations, a map service is available in Portuguese and English at www.geoenabling.com.

Further reading

FAO. 2008. *Forest and Water*. FAO Forestry Paper 155. Rome: FAO.

Iracambi Conservation and Center website: www.iracambi.com.

Silveira, Catarina F.A. 2008. *Lá e Aqui: Estudo das Práticas de Transformação da Paisagem em Comunidades Rurais da Zona da Mata Mineira*. Environmental Science Dissertation. University of São Paulo, 2008. Portuguese version available at www.teses.usp.br/teses/disponiveis/90/90131/tde-05052008-115038.



5.2 Brazil's *Araucaria* rainforest: climate change and reforestation

WOLF ENGELS

Ancient conifer rainforest in Brazil

Trees of the genus *Araucaria* are ancient conifers and have been called "living fossils" (Hampp, Breuninger and Mertz 2000). During the Permian period these trees were widespread, but after fragmentation of the Gondwana continent their descendants survived only in the extreme western and eastern margin of their original distribution. Most of the 20 remaining *Araucaria* species occur in far eastern regions; only two taxa are left in South America (Golte 1993; Mecke, Mille and Engels 2005):

- *Araucaria araucana* is distributed in the Chilean Andes; and
- *Araucaria angustifolia* is found in the south of Brazil and adjacent areas of Argentina and Paraguay (Rambo 1960).



PROTECTING THE
REMNANTS AND PARTIAL
RESTORATION OF
ARAUCARIA FORESTS

CAN HELP TO DECREASE THE EFFECTS OF
CLIMATE CHANGE IN SOUTHERN BRAZIL.

Only the latter species has formed large forests; these once covered the coastal mountains of the Mata Atlântica at latitudes between 18° and 30°S

(Figure 1). The *Araucaria* rainforests once extended over 250,000 km² in the range of the South Brazilian states of Rio Grande do Sul, Santa Catarina and Paraná (SOS Mata Atlântica 1998), mainly on sites at altitudes of 300 to 1,800 metre above sea level and reaching a width of up to 800 km. In Sao Paulo forests covered about 80 percent of the land; in Rio Grande do Sul they covered 50 percent.

Threats to *Araucaria angustifolia*

Adult *Araucaria* trees dominate the canopy of this ecosystem (see photo above), unique in tropical and subtropical ranges. After 1950 the *Araucaria* forests were subject to massive clearings, due to timber logging, agriculture and settlements.

Farmland formerly dominated the countryside of *Araucaria* woodlands. On this land traditional small-scale agriculture was combined with timber harvesting. This allowed generations of descendants of immigrants, who arrived during the 19th century from Germany and other European countries, to live from the sustainable use of their land. Once the trees were cut down, the local wood-processing industry collapsed.

Wolf Engels works for Brasilien-Zentrum, University of Tübingen, Germany and PUCRS, Porto Alegre, R S, Brazil.

Figure 1.
South Brazilian *Araucaria* rainforest
(shown in green) about 50 years ago
 scattered distribution only north of Sao Paulo



The local climate also began to change and the farmers' standard of living decreased rapidly; many left their homes. Some people managed to find new farmland in the north, for instance in Mato Grosso or even far away in Amazonia. The reform of landed property, often discussed, is still unresolved in Brazil, leading to the *sem terra* ("landless") movement and occupations of unused *fazendas* (farms), and creating severe conflicts. Most of the rural population migrated to the fast-growing cities, increasing the urban problems of joblessness and lack of housing. The socio-economic turbulence resulting from massive forest clearings remained widely unresolved until now.

Only fragments of the originally continuous woodlands are left. In the state of Paraná, for example, no more than one percent is left of the *Araucaria* forests, which formerly covered more than seven million ha; the tree was often called the Paraná pine (Mertz et al. 2003). Meanwhile, the Mata Atlântica has become a Biosphere Reserve and was declared a highly endangered hotspot region that requires immediate protection measures (UNESCO Natural Science 2007).

As recently demonstrated, climate change causes considerable pressure for the remnants of *Araucaria* rainforests. Conservation of the tree species *Araucaria angustifolia* is necessary; an increase of ambient temperatures and changes in the atmospheric circulation were modeled to predict the expected climatic impact (Silveira Wrege et al. 2007). The alarming consequences of continued climate changes to the environmental conditions in southern Brazil and in particular to the survival of the important *Araucaria* rainforest ecosystem are well documented.

Araucaria rainforests and climate change

The large area of *Araucaria* rainforest within the biome of the Mata Atlântica developed during the past 5,000 years as part of the dynamic vegetation changes caused by the increasingly humid climate of the southeastern Neotropics (Behling 2005). Open land with at least seasonal bare ground has replaced the rainforests and alarming climate changes have been observed. The forest's function as a water reservoir has been lost, and the diminished biodiversity has reduced the stability of woodland ecosystems. Records of surface temperatures reveal an extreme warming in the range of 2.0–3.5°C, particularly in localities without permanent vegetation cover (Hamza, Cavalcanti and Benyosef 2007), with a subsequent rise of hot air into the upper atmosphere. This leads to storms sucking

in cold Antarctic airstreams, which now extend far north, and to resulting frost periods in the tropical state of Minas Gerais, which can kill coffee crops (Blomberg 2000).

In northeast Brazil, the Atlantic rainforest has been cleared since the introduction of sugarcane cultivation in the 17th century (Coimbra-Filho and de Gusmao Camara 1996). Because large areas there have thin *cerrado* and *caatinga* vegetation, the impacts of climate change are less evident, manifested mostly in more frequent heavy rainfall in usually dry regions (Rao et al. 2006).

Natural reforestation in the Pró-Mata project

At the time of the first United Nations Conference on Environment and Development (UNCED), in June 1992, the Pontifical Catholic University of Rio Grande do Sul (PUCRS) in Porto Alegre, together with Germany's University of Tübingen, established an *Araucaria* forest protectorate on the previously woody Serra Geral of Rio Grande do Sul. The 5,000-ha area was named Pró-Mata (Engels 2003). The area was destined for research and conservation and would attain the status of a nature reserve, owned and administered by PUCRS. Support came from the local municipality of Sao Francisco de Paula, from companies (especially A. Stihl), the GEO foundation in Hamburg and the University of Tübingen. As well as intensive studies on fauna and flora, experiments on natural reforestation were initiated in cooperation with the University of Applied Forest Science at Rottenburg (Engels and Heinle 2003). About 30,000 seedlings of *Araucaria angustifolia* and *Ilex paraguayensis* (*Yerba maté*) were planted by graduate students from Rottenburg. The concept, then new, was to plant young trees right into existing secondary vegetation (*see photo, left*), which consisted mainly of *baccharis* bushes and mimosa trees. During the last 12 years the young *Araucaria* trees reached heights of five metres and more. The project was part of the SHIFT program financed by the German Ministry of Education and Research. The final report was published in 2002 (Heinle 2002).



The intent of the program was to accelerate the regeneration process of natural *Araucaria* rainforest considerably and, at the same time, to avoid the costs and negative effects of removing the existing vegetation. As far as is known, this attempt at reforestation in secondary vegetation of pioneer plants had previously not been tried in Brazil. The key factor was to not clear the land by cutting and burning the shrubs, but to make use of the existing biomass. This provides a humid environment that allows the young *Araucaria* trees to grow. In addition, because of the abundance of green leaves in the diverse shrub vegetation, the *Araucaria* needles are not the only available forage for leafcutter ants, which usually attack monoculture plantations of *Araucaria* (Zanuncio 1993). Most importantly, the seedlings are not trying to grow on bare soil, with all its negative effects.

Forest politics in Brazil

Since 2006 the Brazilian government has improved its legislation on nature conservation and initiated reforestation programs. Sustainable use of forests and protection of native vegetation are now regulated by public laws 11.284 and 11.428. The National Biodiversity Program (PRONABIO) was initiated by decree in 1994, but financial support for its initiatives was provided only recently. A worldwide increase in understanding the importance of forests to the global climate had already brought about some change in public opinion on the relevance of reforestation in Brazil. It is hoped that the measures now planned by politicians will be successful in reducing the negative and already alarming effects of climate change, particularly the damage to the formerly vast rainforests.

Warnings about the negative consequences of the loss of Brazilian woodlands was expressed again and again, particularly by NGOs such as SOS Mata Atlântica (1998). Only recently have the federal and state institutions responsible for environmental issues held discussions with these private organizations. Support is required not only from national sources, but from international agencies like the World Bank; this could effectively initiate reforestation activities. This will only take place if the problem is tackled at the local and regional level, which is, in fact, intended by the new federal legislation. Winning the support of the public will be a challenge for politicians and will be a key factor for the success of the green movement, with the goal of maintaining an acceptable living space for the growing Brazilian population.

Conclusions

Rio de Janeiro, Paraná and Santa Catarina states were once completely covered with Atlantic rainforests. Most of this indigenous ecosystem has been destroyed. Protecting the remnants and partial restoration of *Araucaria* forests can help to decrease the effects of climate change in southern Brazil. This will diminish the impact of frost and drought on agriculture, especially reducing harm to coffee and citrus crops.

Furthermore, investment in planting *Araucaria* trees will yield long-term interest; there is shortage of this valuable timber on the market. Experience from the Pró-Mata project shows that reforestation with existing secondary vegetation is not only less expensive than conventional clearing of the land, it confers environmental benefits, prevents damage from fauna and flora and saves time in obtaining an effective vegetation cover. It does all this without negative consequences to the local climate. This approach should be included in the official recommendations of measures.

More research is needed on deforestation's effect on climate change. The findings will likely support more reforestation activities and, it is hoped, will halt deforestation. Increased engagement on the part of the media will increase public support for the importance of forests in reducing global warming. This will subsequently influence decision-makers in policy and economy. More information on environmental requirements is needed, and it is strongly recommended that corresponding initiatives be undertaken. The importance of a green environment, especially woody landscapes in tropical countries, in

maintaining the quality of living space for the population should receive much more attention than it does at present.

References

- Behling, H. 2005. *Late quaternary vegetation dynamics in southern and southeastern Brazil with a special focus on the Araucaria forests*. Congresso Nacional de Botânica, Curitiba, Brazil.
- Blomberg V. 2000. *Brasilianischer Frost schickt Kaffeepreis auf Achterbahnfahrt*. Welt-online, 29. 7.2000.
- Coimbra-Filho, A.F. and I. de Gusmao Camara. 1996. *Os Limites Originais do Bioma Mata Atlântica na Regiao Nordeste do Brasil*. FBCN, Rio de Janeiro, 86 pages.
- Engels, W. 2003. Araukarienwald. In G. Kohlhepp (ed.). *Brasilien*, pp. 239–262. Tübingen: Attempto Verlag.
- Engels, W. and S. Heinle. 2003. *10 Jahre Forschung über das Ökosystem Araukarienwald*. www.pro-Araucaria-online.com.
- Golte, W. 1993. *Araucaria – Verbreitung und Standortansprüche einer Coniferengattung in vergleichender Sicht*. Franz Steiner Verlag, Stuttgart, 167 Seiten.
- Hampp, R., M. Breuninger and A. Mertz. 2000. "Die Brasilkiefer – Überlebenskampf eines lebenden Fossils." *BIOforum* 23/4: 222–224.
- Hamza, V.M., A.S.B. Cavalcanti and L.C.C. Benyosef. 2007. "Surface thermal perturbation of the recent past at low latitudes: inferences based on borehole temperature data from Eastern Brazil." *Climate Past* 3: 523–526.
- Heinle, S. 2002. Schlussbericht über die 1. Phase des Forschungsprojektes Araukarienwald. www.pro-Araucaria-online.com.
- Mecke, R., C. Mille and W. Engels. 2005. *Araucaria* beetles worldwide: evolution and host adaptations of a multi-genus phytophagous guild of disjunct Gondwana-derived biogeographic occurrence. www.pro-Araucaria-online.com, Vol. 1, 1–18.
- Mertz, A., M. Guttenberger, J. Müller, B. Schönfish and R. Hampp. 2003. "Isozyme variability in Brazilian populations of *Araucaria angustifolia*." *Biociências* 11: 3–8.
- Rambo, S. J. 1960. Die Südgrenze des brasilianischen Regenwaldes. *Pesquisas, Série Botânica* 8, pp. 5–41.
- Rao, V.B., E. Giarolla, M.T. Kayano and S.H. Franchito. 2006. "Is the recent increasing trend of rainfall over Northeast Brazil related to Sub-Saharan drought?" *Journal of Climate* Vol.19, No.17: 4448–4453.
- Silveira Wrege, M., R.C.V. Higo, R. Miranda Britez, M. Cordeiro Garrastazu, V.A. de Sousa, P.H. Caramori, B. Radin and H.J. Braga. 2007. *Climate change and conservation of Araucaria angustifolia in Brazil*. FAO Corporate Document Repository.
- SOS Mata Atlântica. 1998. www.sosmatatlantica.org.br.
- UNESCO Natural Science. 2007. Latin America and the Caribbeans: Brazil. <http://portal.unesco.org/science/en/ev.php>.
- Zanuncio, J.C. 1993. *Manual de pragas em florestas: Lepidópteros Desfolhadores de Eucalipto – Biologia, ecologia e controle*. IPEF/SIF, 140 pp.



5.3 Restoration of forest landscapes in Southern Caucasus

ROLF SCHULZKE, NUGZAR ZAZANASHVILI and ILIA OSEPASVHVILI

Mitigating the impacts of climate change

Within the framework of the program, “Mitigating Impacts of Climate Change through Restoration of Forest Landscapes in Southern Caucasus,” financed by the German Ministry for the Environment, Nature Conservation and Nuclear Safety (BMU), forest ecosystem restoration activities have been implemented on more than 1000 ha in the Southern Caucasus countries of Azerbaijan, Armenia and Georgia since autumn 2008 (WWF CauPO 2009).

Forests play a vital social, ecological and economic role in the Southern Caucasus. The livelihood and the well-being of many people depend on their access to forest products and the delivery of environmental services through the forests.

However, forests in the region face severe threats, notably illegal logging, over-exploitation and overgrazing but also uncontrolled infra-structure development. The energy crisis that resulted from the collapse of the Soviet Union caused excessive fuelwood harvesting, which resulted in severe degradation and destruction of forests.

In terms of the negative impacts of climate change, the Southern Caucasus region is already experiencing increasing temperatures, shrinking glaciers, sea-level rise, reduction in and redistribution of river flows, decreasing snowfall and an upward shift of the snowline. Other problems include flooding, landslides, forest fires and coastal erosion, with significant economic losses and human casualties as a result. These trends in the region will continue with large-scale changes in ecosystems. In addition, many species with specialized habitat requirements will likely decline (Sylvén, Reinvang and Andersone-Lilley 2008).



CARBON SEQUESTRATION SHOULD NOT BE THE ONLY CRITERIA FOR PLANTING FORESTS, AS FORESTS HAVE A NUMBER OF ESSENTIAL SOCIAL, ECOLOGICAL AND ECONOMIC FUNCTIONS APART FROM CLIMATE REGULATION.

Rolf Schulzke is Senior Forest Officer (this position is supported by the *Centrum fuer Internationale Migration und Entwicklung*), **Nugzar Zazanashvili** is Conservation Director and **Ilia Osepasvhvili** is Forest Officer with the World Wide Fund for Nature Caucasus Program Office, Tbilisi, Georgia.

Climate change increases the need for forest restoration, both to help forest ecosystems cope with existing changes and to help them adapt to changes in the future by increasing areas of natural healthy forest ecosystems (Biringer and Hansen 2005).

To counteract the negative development mentioned above, the project objectives are as follows:

- forest ecosystems in selected pilot areas should be successfully regenerated or rehabilitated for increased carbon storage and enhanced resilience against climate change and put under sustainable management regimes.
- project experiences should be incorporated by governments of the partner countries when they revise their respective forest policies and strategies. These improved strategies should be increasingly applied during implementation of afforestation or forest rehabilitation schemes.

To achieve these ambitious goals, suitable locations were selected on the basis of prior consultation with the local residents and in close cooperation with the countries' line ministries. The sites chosen in 2008 for project activities had the following characteristics:

- former forest areas;
- representative of areas in the country of special ecological and social importance; and
- little competition with other land-use systems.

The areas chosen (Table 1) would receive two benefits of forest restoration: carbon sequestration and an improved capacity on the part of ecosystems to adapt to climate change.

Some areas were totally deforested; others had shrub vegetation and low-density forests located within the project sites. This notwithstanding, the process was very similar for all sites:

- at the beginning of the project possible locations were screened in collaboration with local villagers and government representatives;
- the sites were visited;
- after consultation with representatives of the local population to determine the boundaries, a GPS-supported site survey was conducted;
- using GIS technology, maps were produced, which enabled further criteria such as accessibility, cadastral information and shape of the areas, to be appraised — which along other things supported the optimization of fencing, in particular in terms of minimizing the length;
- the areas were delineated according to soil type and physical geography; and
- vegetation type and condition, threats and land use were documented.

The potential natural vegetation/forest type was identified based on the site's climate and soil. This allowed the carbon sequestration potential to be roughly estimated. All findings were visualized in maps.

Table 1. Descriptions of project sites

project site	description of forest land	treatment area (ha)
Armenia: Lori Region, Northern Armenia Lesser Caucasus	Hayantar forest land, community forest land or former Kolkhoz forest land; all deforested before 1990, mainly barren hilltops	500
Azerbaijan: Ismailli, Seki and Kakh districts in northwestern Azerbaijan	State Forest Department land, stocking density 0–30 percent, 150 ha deforested before 1990; 200 ha after; mostly flat terrain, large percentage of floodplain forests (seasonally flooded)	350
Georgia: Kharagauli	Former kolkhoz forest; mountainous, on steep slopes, eroded; deforested with some shrub vegetation; before 1990 the deforestation process was very slow and was mainly caused by grazing; in the early 1990s, the deforestation process accelerated due to intensified grazing and illegal logging	25
Georgia: Chiauri area, near the border of Azerbaijan	Destroyed floodplain forests along the Alazani River	150

It became clear that areas of similar circumstances and similar future needs could be identified. A strategy was developed for each project site that aimed at a restoration of stable, natural forest ecosystems.

At this stage of the process intensive consultations with the local villagers were necessary to identify their needs and to match them with ecological issues. In some cases people favour exotic tree species like *Robinia pseudoacacia* or *Eucalyptus* sp., which do not have a very high ecological value (WWF CauPO 2008).

For the time being all land belongs to the government. Various options for future land ownership are under discussion in each country; these include transfer of management to communities, transfer of use rights and maintaining the status quo.

Sylviculture measures include planting, direct seeding and natural regeneration. As pointed out by Holz and Placci (2005, 250), "The art of restoring a forest landscape consists, to a large extent, of the strategic selection, combination and adequate use of different methods for each stage and for each case."

The Southern Caucasus project incorporates both passive and active restoration, since all chances for natural regeneration should be supported as much as possible. It has been decided, therefore, to keep all remnants of succession. The demand for seeds and seedlings could be identified based on the natural composition of species.

Indigenous species, preferably a mix of species, will be planted so as to restore natural species composition. The planting density will be comparatively low (3000 seedlings/ha) to allow for additional natural regeneration. This will also support interim community uses

(haymaking, inter-cropping). Longer-term benefits for local communities are access to forest products (both timber and non-timber).

Fences and guards were required. Although the local population supports forest establishment, the young forest has to be fenced, particularly during the initial phase of regeneration, because of the way livestock is managed (uncontrolled grazing by cattle and sheep).

Wherever feasible, project activities will use community-based forest management approaches. Labourers for field activities will be recruited from adjoining communities. This will have two benefits: it will create local income; and it will raise awareness about the project and the envisaged results. Labourers will also help to distribute information to others about the project background and objectives.

Chiauri site, Georgia

At the Chiauri site in Georgia, reeds and other species, which proved to be of low ecological value, covered the whole area. This vegetation cover had occurred after the destruction of the floodplain forest and the subsequent restoration of the natural flooding regime. The forest had died completely when the area was flooded for several years as a result of the Kabali River being gradually filled with soil and stones brought down by the river from the mountains. A few years ago, the government cleaned the riverbed because the artificial reservoir created problems such as malaria and flooding. The hydrological situation was evaluated in the context of this project; this provided relevant information about the ability to restore a natural floodplain regime and associated forest ecosystems.

The first clearing of the area (manual cutting of the grass) was done in spring 2009. This had to be done carefully, because during the site inspection, a significant number of seedlings of various tree species had been observed in some parts of the restoration area. These seedlings can be used as a nucleus for natural regeneration and will be maintained. Cutting the vigorous grass cover prevented its competing with the new growth. Manual clearing was also preferred due to the high number of stumps and dead trees from the former forest and the risk of soil compaction. The standard procedure would have been to plow the whole area.

The cut vegetation remained on the field. This mulch was intended to suppress the competing grasses and to retain moisture, which would prevent the soil from drying up. The fire risk from the cuttings is low, as the area (a floodplain regime) is generally quite humid, with high precipitation levels (800–1,000 mm per year).

About 90 local villagers were hired for the work. Various techniques were tested; the best option was the use of special forest scythes. This scythe has a short blade, but is stronger than the ones used in agriculture for cutting grass. Precise cutting, which leaves young trees standing, is possible using this technique. Preliminary assessments in June 2009 showed that many specimens of indigenous poplar were sprouting. Previously covered by the grassy vegetation, they now had better access to light. This means that huge areas can

rely on natural regeneration to restore the natural ecosystem of floodplain forests. They will be removed from the area of artificial regeneration activities scheduled for October 2009.

Conclusions

During these preparatory activities, it became apparent that a thorough site survey was necessary to develop a tailor-made silviculture strategy. Carbon sequestration should not be the only criteria for planting forests, as forests have a number of essential social, ecological and economic functions apart from climate regulation.

Establishing a species composition close to the natural ecosystem will help to overcome stress factors such as bark beetles and fungi. Although these are natural to the ecosystem they may become more prevalent due to climate change.

It has also become apparent that people living near the project sites had certain expectations with regard to project results. Although there will be long-term perspectives regarding the environmental services provided by the re-established forests — such as erosion control, improved generation of ground water, and protection against avalanches and mud slides — the short-term goal is income generation through employment.

An effective communication strategy was also very helpful. The local population had to be informed that many activities would lead to some restrictions at first (e.g., loss of grazing areas), but in the long term would be beneficial. The use of questionnaires (at the Kharagauli and Chiauri project sites) about existing knowledge regarding climate change impacts helped to raise awareness and involve the local people.

At both sites, the respondents revealed a high level of awareness; for instance, almost everyone recognized that climate change was already taking place. Increasing air temperatures as well as the frequency and duration of droughts were named as most obvious effects of climate change. Reduction of agricultural yields and drying-up of forests were most frequently mentioned as examples of impacts of climate change. Forest restoration was most frequently mentioned as a means to combat climate change. Many aspects of the environment are changing, and in the perception of farmers these are due to climate change.

While implementing the restoration processes the demand for forest reproductive material (seeds and seedlings) could not be satisfied completely. Site-specific solutions include the need for site-adapted forest reproductive material of suitable provenance. The shortfall of high-quality seedlings was not surprising, given that the material available in the nurseries reflected the existing, pre-project demand. To overcome this bottleneck, direct seeding of oak will be used to a large extent, as the production of high-quality seedlings takes two years.

Recommendations

The project dealt with the establishment of the forest, not the funding for its management. Future activities must be agreed to by all parties and conducted or supported by the forest owners. After establishment of the forest relatively little financial support is needed for management activities. Nevertheless, efforts will be made to identify additional financial opportunities for supporting the management of the newly established forests.

Forest restoration in the Southern Caucasus should first concentrate on the improvement of silviculture (species composition, forest protection, etc). Silviculture methods should fully support site-specific solutions, and should include ecological aspects as well as socio-economic perspectives. The preferred method would involve the lowest possible input to reach the projected silviculture goals. Therefore, measures that make use of natural processes such as stimulating succession would be preferred.

Multiple objectives — the forest's protective function against soil erosion, avalanches and flooding — should be applied in restoration activities rather than focusing on carbon sequestration alone. The ecological situation will not allow the storage of carbon at a level similar to that in tropical forests, but assessment of the carbon sequestration potential can help to demonstrate the climatic impacts of project activities. The carbon impact of the restored forests will be assessed. Assessment approaches will vary slightly at the different sites according to their specific situations (area, location, length of deforestation, etc). This variation should not undermine the comparability and transferability of the results.

Since high-quality seedlings will always be needed for use in the restoration processes, some attention should be paid to the nursery sector. The best option to safeguard access to material of high genetic value (site adaptation) and good quality will be a close cooperation with the forest tree seed sector. Contracts for raising seedlings of specific characteristics should be made in advance, so that the nurseries will be in a position to deliver the materials requested when needed. The use of forest reproductive material of unknown stock or unsuitable provenance (in terms of altitude and ecological situation) will worsen the situation and create additional threats to the forest ecosystem. Unfortunately, the problems sometimes become apparent only in the middle of the life cycle of a forest (e.g. production of unsuitable pollen leading to genetic deterioration of the population of the species). Particularly in the Southern Caucasus, where species have a natural distribution ranging from sea level to high altitudes, thorough documentation of the seed source is an essential step to increase the resilience of ecosystems.

One aim of the project is to develop strategies for forest restoration based on practical findings within the region. Therefore the standard procedures shall be assessed, new measures will be tested and, as a result, best practices will be confirmed.

For more information

The project is implemented by the WWF Caucasus Program Office, which can provide more detailed information (iosepashvili@wwfcaucasus.ge).

References

- Biringer, J. and L.J. Hansen. 2005. Restoring Forest Landscapes in the Face of Climate Change. In Mansourian, S., D. Vallauri and N. Dudley (eds.) *Forest Restoration in Landscapes: Beyond Planting Trees*, pp. 31–37. New York: Springer.
- Holz, S. and G. Placci. 2005. Stimulating Natural Regeneration. In Mansourian, S., D. Vallauri and N. Dudley (eds.) *Forest Restoration in Landscapes: Beyond Planting Trees*, pp. 250–256. New York: Springer.
- Sylvén, M., R. Reinvang and Z. Andersone-Lilley. 2008. *Climate Change in Southern Caucasus: Impacts on Nature, People and Society*. Overview Report by WWF CauPO and WWF Norway. http://assets.wwf.no/downloads/climate_changes_caucasus__wwf_2008__final_april_2009.pdf.
- WWF CauPO 2009. Caucasus Ecoregional Newsletter No.1. www.panda.org/caucasus.
- WWF CauPO. 2008. *Forest Landscape Restoration* (leaflet in Georgian language).



5.4 Reforestation of Mount Malindang, Philippines

SUSAN VAN 'T RIET

In the beginning of this century, Alterra, a research institute at Wageningen University, carried out extensive biodiversity research on the slopes of Mount Malindang on the island of Mindanao, the Philippines. The area was subject to extensive illegal logging in the last century, and the remaining biodiversity had become endangered (Figure 1). The volcanic mountains in the region harbour several endemic species that are rarely found in other areas.

The scientists involved in the research spent a great deal of time in the area with the local population and observed that both the local people and the local governmental institutes were interested in reforesting the area. As usual, however, there was a lack of money.

Trees for Travel, a foundation working in the area of climate mitigation by means of reforestation projects, became involved. The foundation raised the necessary funds by offering individuals, companies, governments and other bodies the means to offset their CO₂ emissions resulting from the consumption of fossil fuels used during traveling and other activities. These funds support several projects, particularly in tropical countries. The projects mainly involve reforestation, but also incorporate renewable energy initiatives such as biogas installations for households.

Trees for Travel feels that reforestation should be more than just planting trees. The local population should benefit, either by being employed in the project or being able to earn money from forestry products. Nature should of course benefit in the way of improved biodiversity, reduced erosion and improved water quality. The challenge was to establish a project for Mount Malindang that involved all these aspects, including the wishes of the local population and government. One of the crucial points was the good relationship and trust with the local people that had already been established by the scientists of Alterra. They were able to negotiate effectively between the local people and Trees for Travel.

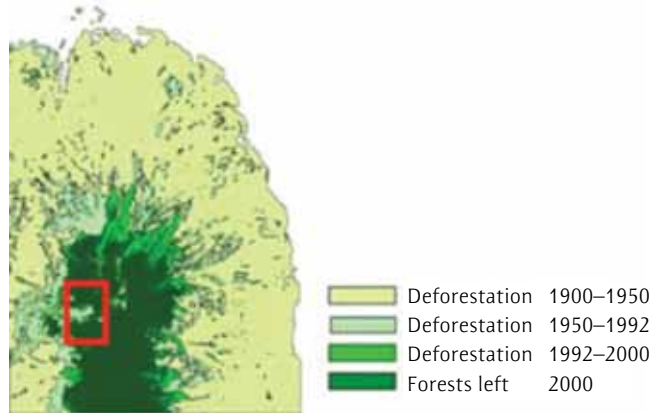


THIS PROJECT SHOWS THAT SUCCESS IS NEARLY GUARANTEED WHEN LOCAL PEOPLE, LOCAL GOVERNMENT AND RELATED INSTITUTES ARE NOT ONLY INVOLVED IN THE PROJECT, BUT BASICALLY RUN IT. ON THE SLOPES OF MOUNT MALINDANG ONE TONNE OF CO₂ CAN BE STORED FOR €7.50.

Susan van 't Riet is with Trees for Travel, the Netherlands.

Figure 1.
Rate of deforestation on
Mount Malindang in the
20th century

box indicates area where Trees for Travel plans to plant trees



Project design

In mitigation projects one of the issues to consider is certification of the CO₂ sequestered, or in the case of renewable energy, prevented. This work is still being done by certifiers from the Western world and they ask Western rates for their services. This means that a forestry project needs to be around 1000 ha to be cost-effective for certification. When starting a new project, however, it is usually not wise to start big. In addition, Trees for Travel was not able to fund the planting of 1000 ha of forest at once. The decision was made to start small by planting trees without certifying the CO₂ sequestered. Calculations were made of the amount of CO₂ that would be contained by the forest when fully grown, and of the CO₂ in the current vegetation of grasses and ferns. Even though there will be no CO₂ certificate available for the time being, the amount of CO₂ that will be sequestered can be estimated. Participants can have trees planted for them on the slopes of Mount Malindang, knowing they will sequester CO₂, and also knowing that no money will remain in Europe for the expensive certification process. In the future, if enough baseline data is available, participants can still decide to have the CO₂ certified.

Another important aspect of mitigation projects is how to guarantee the survival of the forest. It is known that native people log illegally, even in protected areas, to earn money. On the other hand, some native people are enthusiastic about replanting their forests, for instance, the Green Belt Movement in Kenya.

Although the slopes of Mount Malindang are sparsely populated, the local people also want to make a living and since they are far from cities and employment opportunity, logging would seem to provide an easy way to earn money. They indicated, however — as did several local government institutes — that they would like to replant the slopes. Not only do local people appreciate the forest, they also understand the negative effects of logging.

Erosion is a very clear example. The area receives about 2,500 mm of rain a year; previously the forests would cause the rain to infiltrate the soil, but the current grass/fern vegetation is not capable of continuing this process. This results in soil being washed away

and land being flooded. At the foot of the volcano many agricultural areas have severe problems because of these floods. Watercourses are also subject to the negative effects of the soil particles that are dissolved in the floodwater.

Three incentives were decided on for the local population:

- 20 percent of the area planted will be community forest. In this area the local people can decide which tree species they want to plant. If they decide on species for construction lumber, they would have to replant one tree for every tree harvested. The other 80 percent will consist of a species composition resembling the existing forests and will be considered protected forest in which no logging is allowed.
- The local population, through their *barangays* (comparable to a municipality), will receive a disbursement each year when the planted forest and the remaining forest uphill is healthy. A fund has been established to guarantee these payments for 30 years. The idea is that after 30 years the forest will be well established and the local people will be able to make money from the usufruct of this protected forest. This means that they will be able to collect seeds and fruits and other products whose harvesting will not harm the forest. The community forest will also be productive by then, providing them with income.
- All the work will be done by the local people and they will be paid for this work. They have established the tree nursery and are responsible for collecting seeds and seedlings. They take care of the seedlings in the nursery and transplant them. They also carry out the maintenance of the newly planted areas during the first few years, including weeding and replanting when necessary. The people get support and training from the local forestry service and the local government for all these activities.

Another important aspect is control. Even though the CO₂ sequestered will not be checked, a control system should be in place to verify the number of trees that are planted and growing. The local population has been trained in the use of GPS. This means that they can indicate exactly where the trees have been planted. Contacts have been made with a university in the capital; a scientist from the university will visit the area once a year to check the planted area and the health of the trees. The species composition will also be checked; it is important that the right species are planted to match the original forest of the mountain slopes. The Dutch scientists who have been involved in setting up the project visit the project twice a year to be of assistance in technology transfer and to be the eyes and ears for Trees for Travel. On every visit they do a random check of planted areas.

The local institutes, together with the *barangays*, have established the Protected Areas Management Board (PAMB), on which they work together. Board members meet regularly and write a report of every meeting, which is submitted to Trees for Travel. There are some enthusiastic photographers and filmmakers in the group, who document the work being done.

Implementation

In the area that will be reforested, two main forest types are planted: submontane dipterocarp forest and almaciga (*Agathis philippinensis*) forest. A submontane dipterocarp forest is a forest that grows in tropical semi-mountainous areas in which the species *dipterocarpaceae* dominates (meranti is an example of a dipterocarp). Almaciga is a type of conifer that is endemic to the Philippines. Both forest types will be restored through the planting of about 34 mainly endemic species, which will include some fruit trees. The planting will be done with the local forest management organization and the local population.

The first collection of seeds and seedlings started in 2008. The whole community was involved, and quickly set up a tree nursery to accommodate the seedlings. In the spring of 2009 the first 50 ha were planted. For the protected forest this was done by clearing lines in the grass/fern vegetation. The planting took place on public land. The community forest was also mainly planted on public land except in two *barangays*, where it was planted on privately owned land. Arrangements are made with the land-owners to guarantee continuous and sustainable use in future (the owner will get ten percent of the yield).

One of the tree species that the local communities chose for their 20 percent community forest was rubber (*Hevea brasiliensis*). Since the demand for natural rubber is growing worldwide this would provide the villagers with a good source of income. Unfortunately, the rubber trees did not grow very well in the area, so another economically productive species has to be chosen.

Since no CO₂ certificates will be sold from the project, funding for the project has to be sought in other areas. Most of the participants of Trees for Travel want to offset their emissions, and organizations that have to report on their effect on the environment need to show certificates with CO₂ credits. Finding other sources of funds has taken some time, which means that the project could not grow as quickly as was hoped.

The local population is enthusiastic and would prefer to plant 100 ha per year, but Trees for Travel can provide funding for only 50 ha. Depending on how the sale of the trees proceeds this amount can grow or, depending on circumstances, decline.

One setback is negative media attention for forest projects, which influences general opinion. The positive forest projects hardly get any attention. Interestingly enough, everybody agrees that forests are an important part of climate issues, in mitigation and in adaptation. When it comes to planting forests with climate money, however, the opinion suddenly changes. It is hoped that progress will be made in the REDD discussion leading to Copenhagen at the end of 2009.

The enthusiasm of the local population has caused them to start other projects too. A worm farm has been established; this makes excellent compost that can be used in the tree nursery and on farmland. A group of tourists who visited the area for mountain-climbing was positive about the project and decided to fund a water system which runs on hydraulic power and allows people to easily water the tree nursery and agricultural fields.

A small battery is also charged by the system to provide some light at night.

Local people have also build a bunkhouse near the tree nursery. They sometimes use this when they work on the nursery and it is too late to walk home. The bunkhouse can also provide a place to stay for the more adventurous tourists who visit the area.

At the top of the volcano, in the part of the forest that is still standing, some species, mainly ferns, are found that have not yet been described scientifically. The involvement of the local university in the project has stimulated interest in these species and it is hoped that in the coming years these species will be named officially. The threatened Philippine tarsier (*Tarsius syrichta*), a primate thought to have disappeared from the area, has been found in the forest. The newly planted forest will provide habitat for these species and others.

In 2009 the first payment was made from the established fund for the planting and protection of the forest. The *barangays* have established the way in which the payment will be spent. Instead of giving the money to individuals who had been involved in the project it was decided to use the money for the common good of the communities.

Conclusion

This initiative shows clearly that when local people, villages, local government and related institutes are not only involved in a project, but basically run it, success is nearly guaranteed. The enthusiasm of all the partners has been overwhelming. It is hard to believe that it is difficult to find funding for these types of small-scale but very successful projects, when millions are available for underground CO₂ storage. The IPCC (2005) estimates the cost of CO₂ storage below ground at €0.03–0.09 per kWh, which equals €48–144 per tonne of CO₂. On the slopes of Mount Malindang one tonne of CO₂ can be stored for €7.50.

Projects like the one on Mount Malindang not only help to sequester CO₂, but have many other positive aspects, such as the protection of biodiversity and soil and, perhaps most importantly, the improved living conditions of the local population. Looking at the Millennium Development Goals it would seem to be a logical choice to support these kind of projects by using, among other sources, climate money.

The CO₂ certifying system also needs to be reviewed to allow small-scale projects to participate. The best way would be to train more people in low-salary countries to do the job, at a rate that corresponds to local salaries and project costs.

The people on Mount Malindang continue their work, and people from nearby areas are lining up to join the project. It is hoped that more people will see that these types of projects deserve support.

Reference

IPCC. 2005. *Carbon dioxide capture and storage*. Special Report. Cambridge: Cambridge University Press. www.ipcc.ch/pdf/special-reports/srccs/srccs_wholereport.pdf.

Further reading

More information about the project can be obtained at info@treesfortravel.nl or www.treesfortravel.info.



5.5 Planting trees to save the forest in Costa Rica

JUDITH WESTERINK and MIGUEL SOTO CRUZ

Introduction

In 1999, after ten years of carrying out small reforestation projects together, two volunteer organizations, Arbofilia and the International Tree Fund (ITF; Box 1), decided to develop an ecological corridor in Costa Rica. They knew that this was a little ambitious but decided to take it step by step. The idea started from the need to reconnect forest fragments in an area that is a biodiversity hotspot. Another goal was for the forest to deliver products and services to the local population and a large downstream area. Drinking water and CO₂ sequestration were also discussed. This became reality sooner than expected. Drinking water systems were constructed for two villages. Ten years later, some 300 ha of forest have been protected and planted, and the project is still growing.

In 2004, the first trees were planted on behalf of a small, innovative insurance company, *Idéle Verzekeringen*. The company sells “green” car insurance, promising their clients they will compensate for their CO₂ emissions. Arbofilia and ITF plant the forest that will eventually contain the necessary biomass, based on the number of cars insured per year. The insurance company pays the costs of land purchase, planting and maintenance.

This SFM project is increasingly being funded from carbon services. This is the way it should be: carbon sequestration should contribute to funding SFM, instead of making carbon sequestration projects sustainable. The corridor also reveals the benefits

of small-scale projects that are based on the initiative of local organizations, and the value of taking local practices into account when institutionalizing CDM and REDD.



CERTIFICATION INVOLVES A GREAT DEAL OF ACCOUNTING AND ADMINISTRATION. THIS

MAY CREATE A BARRIER FOR VERY GOOD SFM PROJECTS, ESPECIALLY LOCAL INITIATIVES.

The Carara Ecological Corridor

Carara is a rainforest reserve that has never been cut down. It has great biodiversity, even more in combination with adjacent areas. Unfortunately, less than half the original Carara forest was given national park status. In the 1950s, the government encouraged the colonization of the slopes of the Potenciana range to relieve population pressure on the Central Highlands.

Judith Westerink works for International Tree Fund, The Netherlands and **Miguel Soto Cruz** works for Arbofilia, Costa Rica.

Box 1. The International Tree Fund and Arboflia

The International Tree Fund (ITF) is a Dutch volunteer organization for the conservation and management of tropical forest. ITF also works to support the well-being of people who live in tropical forests. ITF volunteers raise funds for projects in the tropical forests, including support for indigenous cultures. With the aid of donors, ITF supports small-scale projects in Costa Rica and Guatemala. Since its establishment in 1990, ITF has carried out more than 300 projects thanks to its donors. Schools and community houses have been built, many small economic projects came to reality, several educational projects were realized, hundreds of ha of bare soil were forested and much existing valuable jungle was preserved and protected. Relationships have grown between people from Central America and the Netherlands.

Arboflia is a non-profit association that has worked for more than 20 years to stop accelerated environmental and cultural deterioration in Costa Rica. The organization's mission is to educate people about the importance of protecting rainforests and empower them to assume responsibility for themselves and for the restoration of the ecosystems that sustain their lives. Arboflia's first priority is to restore the ecosystems that provide habitat for wildlife and support human activities. Its main priorities are reforestation with native tree species, establishment of biological corridors, depollution of rivers and beaches, and design of agro-forestry systems.

Potenciana is a small mountain range with cloud forest on its peaks; its highest mountain is Turrubares, at 1800 m. On the other side of Carara is mangrove and deciduous forest. A transect of only 15 km includes these forest ecosystems and their transitions: mangrove, dry forest, rainforest, montane forest and cloud forest. This diversity in forest ecosystems is not the only reason for the huge biodiversity. At Carara, species from the north (Mexico) meet species from the south (Colombia); for instance, bee species, tree species and epiphytes from both systems are found there.

The Carara Ecological Corridor aims to reconnect all these ecosystem types to facilitate the migration and exchange of plants and animals. The Scarlet macaw is an example of an animal that uses several ecosystem types: mangrove for breeding, and montane and rainforest for feeding.

The project began by buying land and replanting it with as many indigenous tree species as possible, from rainforest to cloud forest. Land purchase was not easy. The intent was not to ban agriculture and people from the region: it was felt that a sustainable co-existence is possible, and that people can benefit from the forest. The project looked for the steepest slopes, the most remote pieces of land, and water springs. The owner had to be willing to sell and the price had to be reasonable. Project planners needed to be opportunistic and change the route of the corridor more than once. They faced competition from teak planters and coffee investors. The economic crisis was an advantage when it came to the price of land.

Planting is going very well. This is surprising, given that it is being carried out in a wide range of circumstances and with a great number of local tree species. Sometimes rain-forest species are planted on bare grassland. In other cases montane species are planted in secondary shrub on very steep slopes. Sometimes cloud forest species are planted on exposed ridges.

These are some of the approaches that Arboflia developed:

- Make use of the knowledge of the local people when collecting seeds. They know when rare tree species bear fruit and where the seed trees are.
- Create family tree nurseries in the same climate zone as the planting site and as near to it as possible. The families can take care of the trees, they are always there, and they can earn money from selling the trees to the project.
- Use horses to take the seedlings to places where cars cannot go (most of the sites). If the journey is not too long, remove the soil from the roots to be able to carry more plants. Cover the roots directly on the planting site. Plant in the rainy season.
- Make use of weeds and secondary vegetation; they provide shade for the seedlings. On bare grass, sow fast-growing pioneer tree species to provide shade. In secondary growth, cut lines on the contours and plant the seedlings along the lines; otherwise they will be difficult to find. Carry out maintenance weeding along the contour lines.
- The pioneer trees are important in providing the first forest-like structure and climate for forest animals, such as birds. Remember that animals disperse most tropical tree species; encourage natural regeneration. Plant some tree species with fruits that are known to attract animals.
- When the pioneer trees compete too much with the planted trees, prune them. Use the pruned branches as mulch. On the degraded slopes, the project used fertilizer (reluctantly, as it was preferred to work organically) to enhance growth and improve survival, and to help the trees to outgrow the weeds fast (this saves years of maintenance). As in most tropical soils, there is a phosphorus deficit.

The aim was to help the natural forest restore itself and to preserve it forever. This is important when carbon sequestration is one of the goals. Natural forest stores the highest amount of biomass and thus carbon. When developing the first carbon project with *Ideële Verzekeringen*, it was agreed that the project would plant/restore a certain number of ha per tonne of CO₂ emissions: not a number of trees, a number of ha. Not all the planted trees will survive, but the project can ensure that a hectare eventually develops into a forest that will resemble the natural ecosystem.



ITF chose this approach instead of measuring yearly growth, because it is easy to measure and check a number of ha. ITF did not want to burden its counterpart in Costa Rica with tree administration. ITF did not need to, because harvesting in the project's forest is not permitted. If trees are harvested, then the carbon balance must be determined.

The same approach is still followed now that the project is working with a larger insurance company (Delta Lloyd). They do not demand a measurement of yearly growth either; they are not working for carbon credits, so the project can work without a certificate.

Worldwide climate change also affects the Carara Ecological Corridor. The cloud forest is particularly vulnerable. The forest produces the clouds and depends on them. It is known that climate change makes the clouds rise, resulting in smaller cloud forests on the mountain tops. Cloud forests cannot move along with shifting climate zones, because they are already at the top of the mountain.

On the Potenciana mountain range, the cloud forest is seriously fragmented. This has already led to some climate change there. Old people remember that it never used to be dusty. Now there is dust in the dry season. There used to be water in the streams year-round, but now only one stream at cloud forest altitude has water in the dry season, and it is the one coming from the project's forest. It feeds the water system that Arbofilia built for 40 families. The cloud forest has some valuable timber species, such as a range of oaks and Mexican elm.

Forest patches where too many trees have been cut simply die. It is imperative to reconnect the cloud forest patches and replant the mountain ridges where the clouds are formed to make the cloud forest more robust. The project received a grant for this purpose from the privately funded HIER climate awareness program in The Netherlands, through IUCN's Netherlands Committee.

The Carara Ecological Corridor is situated near the coast. Its streams feed a number of major rivers that in turn are indispensable to a large area of rice fields and the country's most important fishing grounds. The water from the forest will be even more important in future. Moreover, it is expected that drought will strike the Costa Rican lowlands more often. It seems, however, that this is not yet commonly understood by the authorities in Costa Rica. In a meeting with an officer of a national park authority, project staff suggested the idea that it is probably cheaper to protect the cloud forest than to deal with drought problems that have developed downstream. Most of La Potenciana does not have even the lowest level of protection status, although an extraordinarily large part of Costa Rica — 25 percent, ten percent of which is national park — is under some protection regime.

Funding

Since the project began in 1999, funds were sought through written proposals to organizations; these were not always granted. Slowly, however, funding organizations began to know the project and ITF developed good relationships with IUCN's Netherlands Committee, among others. After some time, organizations started to approach ITF with requests to write proposals. More recently, ITF has been approached by companies that either wanted it to sequester carbon dioxide or give shape to sustainable entrepreneurship in some other way. Climate and carbon have developed into serious themes in fundraising for forest protection and reforestation.

Previously, ITF applied for funds from the perspectives of biodiversity, drinking water protection and poverty alleviation. It basically still does the same thing: protecting and restoring forest, and has been clear and honest about this with all its funders. ITF told *Ideële Verzekeringen* that it would not carry out a carbon project; instead, it would plant trees for biodiversity and water protection, and as a side effect the growing forest would sequester carbon. This made the company even more enthusiastic about the project.

Obviously, trust is an important characteristic of the work, both between ITF and Arbofilia, and between ITF and funding organizations. With Delta Lloyd, the execution of the fieldwork started only one year ago. The initial results still need to be presented and evaluated.

Conclusions

It is possible to carry out reforestation with a wide range of indigenous tree species, even in the cloud forest zone.

Water turned out to be an important theme to create awareness among the local population about the value of the forest. People know about the direct relationship between water and trees. The locally hired labourers for planting and maintenance and the family tree nurseries helped to create support for the project. Local people were also trained to coordinate the fieldwork.



At one point, project coordination could no longer be done on a voluntary basis; a full-time coordinator was needed. For this reason, Arbofilia started a company, together with the field coordinators, for project implementation. Previously, reports were written by ITF volunteers based on data from

Arbofilia (with many good photographs — that helps!). In time, the project coordinator should do that as well, which will relieve the volunteers' workload.

When buying land, having a trustworthy local partner was essential. Arbofilia did the research, the negotiations and the legal work. They know the land-owners and the negotiation culture, and the land is registered in the name of Arbofilia. Although that system has worked perfectly well, a form of joint ownership is being prepared for a sustainable future.

The costs of land are part of the agreement with the insurance company. It seems logical to look for land with room for a lot of trees, but most farms have some grassland, some degraded forest and some primary forest. The exact number of ha in each category is hard to establish in the very rugged terrain (with the move to hired staff, however, the project is now working seriously on mapping). ITF explained this to the insurance company and it was agreed that the purchased forest would also count as CO₂ compensation. Since burning and illegal logging are common in the area, it was felt to be justifiable to count forest protection as avoided emissions.

Working without a certificate is possible if the funding organization is not obliged to work with carbon credits. In this case, the insurance company sells a product instead of compensating for its emissions. For the insurance company, carbon sequestration is voluntary. Project partners agreed to work without certification and to keep the reporting simple and transparent. An employee of Delta Lloyd or a customer should be able to fly to Costa Rica and see for himself or herself if the trees are there.

SFM can be the point of departure for a truly sustainable CDM project. Integrating carbon sequestration can be an additional opportunity for financing SFM.

Recommendations

Acknowledge the potential of smaller, locally initiated projects. Big is not always more effective or more sustainable. Big often implies an expatriate manager. Big is seldom locally initiated. Bottom-up initiatives, with the support of the local population, are worth considering. The planted forest should also benefit the people living in and around it. This may seem complicated and fragmented for organizations that need to deal with large amounts of carbon money. Intermediate funds may be a good option in that case. IUCN's Netherlands Committee started such a fund to bridge the gap between companies that want their carbon projects to be smaller initiatives and incorporate SFM.

Local initiatives may provide an opportunity for governments as well. In Costa Rica, there are many private wildlife reserves and conservation initiatives, some of which have a very good relationship with the Ministry of Environment. There are examples of private initiatives that received formal protection status.

Do not make the administrative burden too heavy, and respect cultural differences. In the West, the culture is increasingly bureaucratic, characterized by growing individualism and facilitated by a writing and accounting culture. This is not common everywhere in the world. In the Third World, cultures may be more oral, there may be a stronger sense of community and people may have different concepts of time. CDM and REDD are being institutionalized and rules are created, but the debate seems to be dominated by Western culture. Projects need to take care not to impose their values and norms on other cultures, especially when it is their land that is at stake. Certification, for instance, involves a great deal of accounting and administration. This may create a barrier for very good SFM projects, especially local initiatives. The awareness of cultural differences is the reason that ITF has visited all its projects to see the results since it started more than 20 years ago. As an organization of volunteers, ITF can do that without excessive overhead costs.

Look for alternatives for land purchase. In the Philippines and Costa Rica, there are experiments with private law agreements such as servitude. If agreements can be made with the land-owner (such as a local farmer) to tolerate the forest or reforestation on part of his land, and to maintain the forest for a certain number of years in return for financial compensation, this may be an elegant and socially sustainable way of organizing REDD and CDM.





Section 6

Forest carbon business approaches

Photo credits

p.139 Seedlings of various native species are prepared for planting. Pieter van Midwoud

p.141 Tropenbos International Ghana

p.150 Work at the project's nursery means a substantial source of income for local women. Pieter van Midwoud

p.152 Many project workers are members of the Embera, an indigenous tribe in the region. Pieter van Midwoud

p.153 Project public relations officer Alex Kyaboona demonstrates how to plant a seedling. Pieter van Midwoud

p.154 The Executive Director of global woods AG attends a local meeting. Pieter van Midwoud

p.155 The endangered ocelot found new habitat in the areas afforested by Forest Finance. Pieter van Midwoud



6.1 The forestry carbon business

GABRIEL THOUMI

Over the past four years, working with teams all over the world, the author has advised, originated, commercialized and developed forestry carbon projects for stakeholders primarily focusing on the “emeralds on the equator,” the planet’s tropical forest legacy that is currently being deforested at a rate of 13 million hectares (ha) of forests annually. This deforestation results in roughly 20 percent of all global greenhouse gas emissions (GHGs) (Thoumi 2009).

These lessons have been learned in the past four years about how to structure forestry carbon projects:

- forestry carbon requires effective communication between science, civil society, government and business using a rational convergence model.
- forestry carbon needs an appropriate business strategy.
- forestry carbon projects need to focus on creating inter-generational equity.
- forestry carbon is an alternative investment asset class.
- forestry carbon as an asset develops from real property rights.
- forestry carbon involves financial discounting and financial analysis.

The rational convergence model and effective communication

Successful forestry carbon projects have four components that form a “rational convergence” business strategy (Figure 1).

Scientists say that “the land dictates the rules” of the project. In other words, projects must be based on an understanding of the local ecology, hydrology, biodiversity and geology of the land. Because of this interdisciplinary approach, projects must be managed with enough flexibility to adapt to unforeseen events and outcomes.

Local communities and their proxies in civil society, such as international non-governmental organizations, say: “local communities are the gatekeepers of a project.” This means that carbon forestry projects need to work within the local community to gain support.



FORESTRY CARBON
PROJECTS ARE WORKS
IN PROGRESS AND ONLY
THROUGH PERSEVERANCE

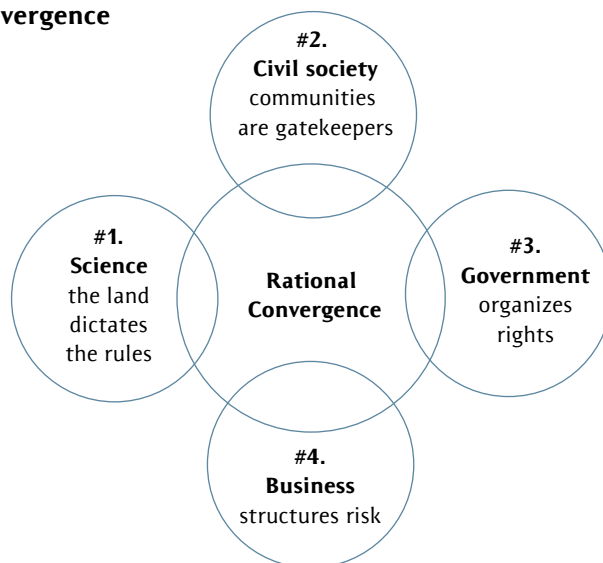
AND EFFECTIVE COMMUNICATION, COMBINED
WITH LEADERSHIP, CAN FORESTRY CARBON
PROJECTS BE DEVELOPED THAT EFFECTIVELY
MITIGATE CLIMATE CHANGE.

Gabriel Thoumi is a Project Developer for Forest Carbon Offsets, LLC, a global carbon-trading project development firm.

Local communities are the catalysts for project success. In being engaged through employment, knowledge dissemination and strategic feedback loops, the local community will have a stake in ensuring project success and they will participate in mitigating project risk.

Figure 1. Rational convergence

Source: Thoumi 2009



Governments “organize rights” and say that we need to work within their existing legal frameworks to develop a carbon project. Yet these frameworks change over time and different legal criteria may exist at different levels of government, whether local, provincial, national and international. Internationally accepted best practices may be preferred since this may mitigate the project’s legal risks in the absence of sufficient local, provincial and national laws. A successful project should have fee simple or fee simple absolute land title that is acknowledged by the appropriate governmental agencies. Fee simple title is, in common law countries, the most complete land ownership possible; the land is owned in perpetuity and the title can be changed to allow for carbon rights. This strengthens permanence.

Although businesses such as international project developers “structure risks,” forestry carbon projects succeed when they focus on mitigating risks, as opposed to maximizing profits. This is because the forestry carbon market is dominated by quality over quantity; higher-quality credits receive a price premium based on risk mitigation measures, such as improved co-benefits such as biodiversity and community engagement. In the compliance market and the voluntary market the price per tonne varies depending on these co-benefits. In other words, by spending time strategically analyzing the quality of the credits that can be produced, the project owner will be mitigating his or her business risk.

It is important to understand the stakeholders’ situational and psychological profile: focusing on whether they are cautious, methodical, individualistic and/or spontaneous. Psychological profiling helps assess how each stakeholder or group of stakeholders will communicate with the other stakeholders.

It is also important to understand each stakeholder's financial, community and biodiversity perspectives:

- attitudes toward the project's net atmospheric, environmental and social returns and risks;
- legal and regulatory concerns;
- tax implications;
- time horizons;
- liquidity concerns; and
- specific project co-benefits such as biodiversity and community development.

Because all stakeholders have different attitudes, particularly to risk-and-return performance measures, it is important to focus on feasible project management returns when communicating with them. Many forestry carbon projects have succeeded by applying the Rational Convergence model. A project manager needs to demonstrate that the project is improving local livelihoods, improving biodiversity and sequestering carbon and is financially viable in the long term.

Appropriate business strategies

Professional individuals are needed with significant experience within the fields of natural resources, community development and business; they require an intrinsic capacity to be innovative in achieving a goal that is often both opaque and moving. The successful strategic approach to forest carbon project development includes three stages: planning, screening and implementation.

Planning

Each project should be managed so as to be real and measurable and permanent. It should demonstrate co-benefits, be transparent and credible and should have the clear and prior consent of owners. It must be legal and must minimize business risk and sovereign risk, be assured of completion and be marketable and liquid.

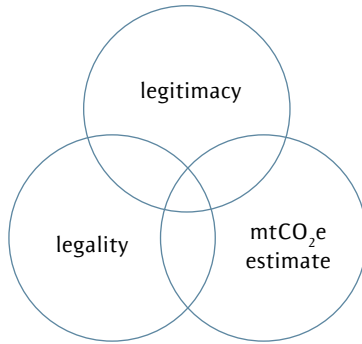
Screening

Each project should be screened for aspects related to legitimacy, legality and estimates of carbon credits and other benefits (Figure 2). A project may be locally legitimate yet face illegitimacy claims from other sources. Varying interpretation of laws at the four levels of jurisprudence — local, provincial, national and international — can create confusion for the project owner. This is why it is important to focus the project strategy on the intersection of legality, legitimacy and carbon credit estimation.

Implementation

Each project should be developed with a complex approach to implementation, validation and verification, monitoring, adjustment and sales. This implies that projects need to iterate towards a successful outcome.

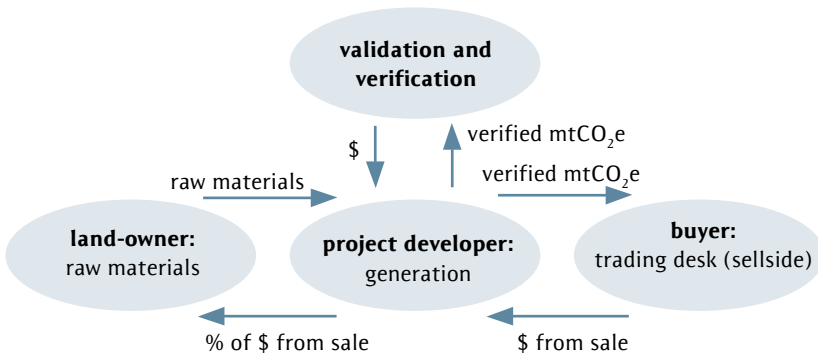
Figure 2. Screening tool



Generation of forestry carbon credits

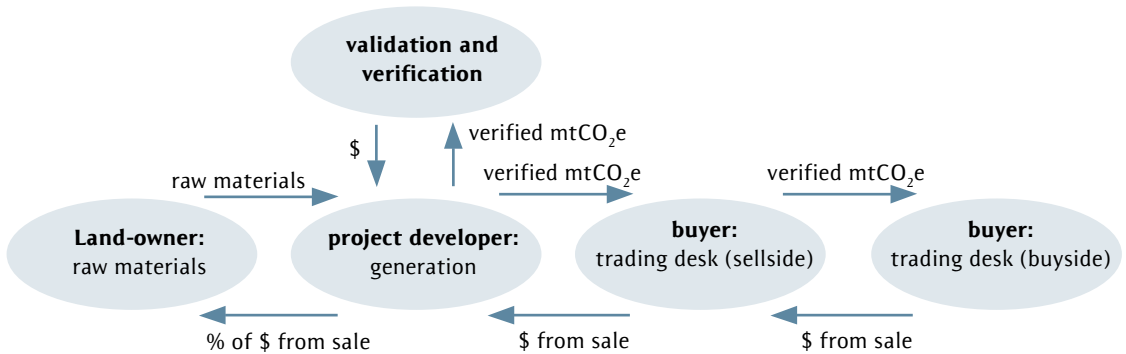
Market participants need to understand the project’s financing. Projects generally use one of two options: 1) the direct sales process, where carbon is sold directly to an emitter (Figure 3); and 2) the indirect sales process, where carbon is sold to a broker or agent who then sells it to an emitter (Figure 4).

Figure 3. Direct sales process, forestry carbon



The first stage in the process is the sourcing of raw materials. Project owners need to have clean and clear title to their land, and this title needs to be registered with the appropriate authorities. Project owners also need to have clear and prior consent to own and sell the carbon rights from the trees on their property.

The second stage of the process is generation, including validation and verification. Project developers, such as MGM International, assemble all the components that are needed for high-quality, long-lasting carbon credits. The project developer delivers the technical documents to a third-party certification mechanism for independent verification. After verification, the new carbon credits are issued and listed in a third-party independent registry where transactions can occur.

Figure 4. Indirect sales process, forestry carbon

The third stage is sales. Buyers have five reasons to purchase credits: compliance with regulated markets; pre-compliance with regulated markets; investment for a financial return; offset of carbon neutral products; and public relations. Buyers currently making purchases in the market include corporations, lending institutions, funds, private investors, government agencies, wealthy individuals and LLCs.¹ Recent sales of forest carbon include a range of buyers:

- 600,000 U.S. tons purchased by Pacific, Gas and Electric (Lake County News 2009) for an estimated price of US\$9.71 per ton and a total price of US\$6 million (Mercury News 2009). Tonnes are ex-post (i.e., after the carbon offset has been generated) under the Climate Action Reserve mechanism.
- 500,000 tonnes purchased by the Huayi Electric Apparatus Group for US\$8.00 per tonne and a total cost of US\$4,000,000. Tonnes are ex-post under the ISO 14064:2 mechanism (ERA Carbon Offsets 2009).
- 520,000 tonnes purchased by the Norwegian government for roughly US\$14.00 per tonne and a total cost of US\$7,308,000. Tonnes are ex-post under the New Zealand Permanent Forest Sink Initiative and were sold as AAUs. AAUs are assigned amount units created under the Marrakech Accords (Asia Pacific News 2009).
- 500,000 tonnes purchased by The World Bank for an unknown price from the Ibi Bateke Carbon Sink Plantation Project (World Bank 2009).

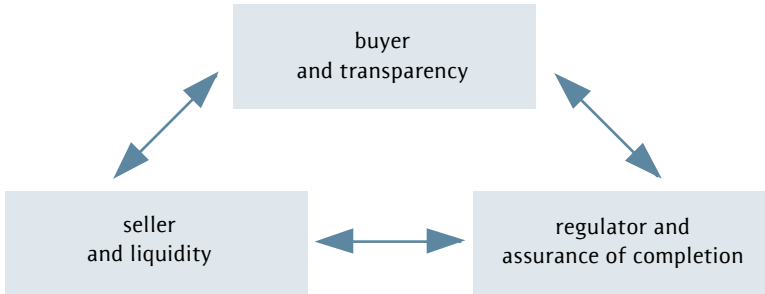
Buyers need transparency so they can price comparison-shop. Sellers need to be able to sell their tonnes quickly, efficiently and effectively. Regulators need a market that provides assurance of completion (Figure 5).

Creating inter-generational equity

Forestry carbon needs to focus on creating intergenerational equity. Thematically, one can split businesses into two groups: those that create value and those that appropriate or take value (Afuah 2009). Since forestry carbon projects should directly improve carbon sequestration and indirectly improve ecosystem services such as water quality and filtration capacity, biodiversity and pollination services and soil quality, it is possible to discuss forestry carbon assets as value creation projects, since the sum of the whole at the end of the process is greater than at the beginning. Furthermore, since forestry carbon projects

proceed over an extended timeframe, sometimes as long as 100 years, it is clear that one can discuss forestry carbon projects in the context of intergenerational equity.

Figure 5. Buyers' needs



Also, in one sense land is the ultimate arbiter since there is a finite total of land on the planet and an increasing demand for services from it. Since the total quantity of land available decreases over time through commercialization and misuse, land value should increase over time. In other words, not only will investors in a forestry carbon asset receive a return from the annuity created by their forestry carbon project, they will also receive a return from improving the quality of this land using one of the forestry carbon mechanisms, and from the fact that the quantity of land is diminishing. For these reasons, forestry carbon may become an alternative investment class.

Forestry carbon as an alternative investment class

Land-owners and communities face a strategic business choice in how they manage their forest land. To develop forestry carbon as an alternative investment class, developers need to focus on effective communication between stakeholders. They can create forestry carbon assets by engaging in three activities:

- growing trees through afforestation, reforestation and/or revegetation;
- not cutting trees or cutting fewer trees, by means of improved forest management or avoided deforestation; and
- using structural timber in long-lived wood products.

In 2008, roughly 12 million tonnes of carbon dioxide equivalent were purchased globally for roughly US\$40–50 million (Hamilton et al. 2009). Forestry carbon can create a “financial asset from an environmental liability” (Thoumi 2009).²

The source of this financial asset is the natural capital and the activities engaging it that make up the geographic and ecological qualities of a land-owner’s property. Forestry carbon projects are part of a new alternative asset class, with specific risk and return profiles that depend on the quality of the project. By focusing on improving the ecosystem services generated by a property, it is possible to develop alternative cash flows, mitigate climate disruption and generate intergenerational equity for a land-owner.

There are multiple methods by which to calculate carbon tonnes within the voluntary markets. The reason there are multiple methodologies are because each one deals with separate land-use characteristics — including urban forestry; avoided deforestation; biochar; improved forest management; afforestation, reforestation and revegetation — and each methodology has different requirements for permanence and additionality.

Forestry carbon develops from real property rights

All forestry carbon projects must have an appropriate legal approach based on rational convergence (Figure 1). Forest land is real property and cannot be moved to another location. Therefore, a forestry carbon project needs to be based on an understanding that the only rights that can be held are those related to real property ownership:

- ownership rights, including boundaries establishment;
- the right to control how the land is used;
- the right to benefits arising from the land; and
- the right to give, sell, encumber or bequeath rights or a portion of rights to others (McEvoy 1998).

A forestry carbon project must focus on developing the legal capacity to “give, sell, encumber or bequeath rights or a portion of rights to others” in a legal and commercially viable manner while protecting the public interest of the location where the rights originate. The property right that is developed into a carbon right and transferred in a voluntary market over-the-counter transaction needs to somehow be comparable to other transacted forestry carbon credits in a manner that allows for an appropriate financial accounting regime to be used. This is an area that requires further study since it is not yet clear how to proceed.

Forestry carbon, financial discounting and financial analysis

Financial institutions are a key part of sustainable economic development. If sustainability is defined as a land ethic that incorporates equitable utilization, sustainability, the no-harm principle and cooperation, then forestry carbon projects may yield results that are inherently conditioned upon developing intergenerational equity. There are three main reasons why sustainability and finance conflict: discounting, accounting and infinite growth.

- Discounting is a financial mechanism by which a debtor obtains the right to delay payments to a creditor for a defined period of time in exchange for a charge or fee (Downes and Goodman 2003). It determines the present value of cash flows by calculating the time value of money.
- Accounting for natural resources also has many discrepancies. For example, methods to account for non-sustainable extraction for coal, oil or other materials do not apply a limit to the amount that can be extracted from the deposit based on its rate of growth. This approach to extractive resources is not sustainable.
- Analyzing growth potential does not differentiate between growth and development and finite and infinite timeframes (Table 1). First, growth and development are not the same thing; there can be development without growth and growth

without development. “Development” implies overall progress for the community in sustainability. Since the planet has limited resources, economic systems should use resources more efficiently, with the perspective of creating intergenerational equity. Analysis should compare development against a baseline where resources are used sustainably at a finite natural rate of natural capital accretion (Table 1).

Table 1. Development, growth and accretion of natural capital

	development	growth
finite	resources used sustainably at a finite natural rate of natural capital accretion	resources used unsustainably at a finite natural rate of natural capital accretion
infinite	resources used sustainably at an infinite rate of natural capital accretion	resources used unsustainably at an infinite rate of natural capital accretion

Current financial analysis has three flaws: discounting without a rational time horizon; accounting for natural resources that does not reflect ecological realities; and the separation of growth and development as applied to infinite and finite resources. This means that forestry carbon projects may need to be adjusted to focus on finite sustainable development goals. Forests are not infinite and they need to be managed sustainably.

To determine an appropriate accounting method for voluntary forestry carbon market emission reductions, it is imperative to keep in mind the character of such credits.³ The use of credits by an entity determines their nature, which in turn dictates how they should be classified on the balance sheet, statement of cash flows and income statement of the financial statements. According to the International Accounting Standards Board’s (IASB) Framework for the Preparation and Presentation of Financial Statements, an asset “is a resource controlled by the entity as a result of past events and from which future economic benefits are expected to flow to the entity” (FASB 2009). As the Financial Accounting Standards Board (FASB), in FASB Concepts Statement No. 6, defines elements of financial statements, an asset is “probable future economic benefits obtained or controlled by a particular entity as a result of past transactions or events” (FASB 2009). This means that a forestry offset is a resource that provides future economic benefits. In other words, when the offset is sold either ex-ante (pre-verification) or ex-post (after verification), money exchanges hands in return for the right to own this offset (Figure 3 and 4). The forestry offsets can be banked and later sold by the buyer or used to settle a compliance or pre-compliance emissions obligation. The author believes that forestry carbon assets can be accounted for initially at fair value based either on market value or on cost (which is nominal value).

Conclusion

Forestry carbon projects need to be structured using the models described above. They are works in progress and only through perseverance and effective communication, combined with leadership, can forestry carbon projects be developed that effectively mitigate climate change.

Forestry carbon is a developing field, and the following activities should be considered:

- It would be appropriate for forestry carbon professionals to have a journal, trade association and annual conferences. As careers develop, these professionals will increasingly be asked to demonstrate leadership within public forums;
- It would be appropriate for forestry carbon financial accounting regimes to be developed under the framework of the IASB and FASB; and
- Forestry carbon projects need to be framed as alternative investment asset classes that focus on intergenerational equity.

Endnotes

1. An LLC is a limited liability company that provides limited liability or risk to its partners. LLCs are very common in common law countries.
2. A partial and incomplete list of more than 100 proposed and approved projects is available from the author.
3. This section is from an upcoming paper to be co-authored by Talitha Haller (talitha.haller@gmail.com) and Gabriel Thoumi (gabrielthoumi@forestcarbonoffsets.net).

References

Afuah, Allan. 2009. *Strategic Innovation*. Oxford: Taylor & Francis Group.

Asia Pacific News. 2009. *European buyer stumps up for 520,000 NZ forestry credits*. www.carbon-financeonline.com/index.cfm?section=asiapacific&action=view&id=12291.

Downes, J. and J.E. Goodman. 2003. *Dictionary of Finance and Investment Terms*. Barron's Financial Guides.

ERA Carbon Offsets. 2009. *ERA Carbon Offsets Ltd. announces sale agreement with HEAG Sudhessische Energie AG (HSE) and granting of options*. July 28, 2009. www.reuters.com/article/pressRelease/idUS137337+28-Jul-2009+MW20090728.

FASB (Financial Accounting Standards Board). 2009. *Accounting for Emission Trading Schemes: Initial Accounting for Offsets Received Free of Charge in a Cap and Trade Program*. Board meeting hand-out, April 8, 2009.

Hamilton, Kate, Milo Sjardin, Allison Shapiro and Thomas Marcello. 2009. *Fortifying the Foundation: State of the Voluntary Carbon Markets 2009*. www.ecosystemmarketplace.com.

Lake County News. 2009. *PG&E's "ClimateSmart" program makes largest purchase of greenhouse gas emissions*. <http://lakeconews.com/content/view/9650/773>.

McEvoy, Thom J. 1998. *Legal Aspects of Owning and Managing Woodlands*. Washington, D.C.: Island Press.

Mercury News. 2009. *PG&E buys emission reductions*. News in brief, July 21, 2009. www.mercurynews.com.

Thoumi, Gabriel. 2009. *Emeralds on the Equator: An Avoided Deforestation Carbon Markets Strategy Manual*. Aardvark Global Publishing. Online in English, French, Indonesian, Portuguese and Spanish at www.mongabay.com.

World Bank. 2009. *World Bank Signs First ERPA for Reforestation Project in DRC*. Press Release No. 2010/040/SDN. web.worldbank.org/WBSITE/EXTERNAL/NEWS/0,,contentMDK:22266192~menuPK:34463~pagePK:34370~piPK:34424~theSitePK:4607,00.html.



6.2 Lessons from twelve years of climate forestation projects

PIETER VAN MIDWOUD

Introduction

Up to 30 percent of global emissions of greenhouse gases (GHGs) come from agriculture, forestry and land-use, two-thirds of this from deforestation and forest degradation (WWF 2008). Furthermore, forests store more carbon dioxide (CO₂) than the entire atmosphere (Stern 2007). It is therefore clear that forests can make a critical contribution to combating climate change.

The Kyoto protocol, through its Clean Development Mechanism (CDM) supports the use of afforestation/reforestation (A/R) projects in developing countries to decrease CO₂ concentrations.¹ With that, a market for new A/R projects was born; 12 years later, 1,766 CDM projects have been registered but only six of them are A/R CDM projects. This article outlines the three major reasons why the CDM failed for A/R:

- high transaction costs to successfully implement an A/R CDM project;
- a lack of demand for the carbon credits from A/R CDM; and
- the poor reputation of tree-planting as an instrument to combat global warming.



ALTHOUGH THE VOLUNTARY MARKET WAS ABLE TO SUPPORT A FEW DOZEN FOREST PROJECTS WORLDWIDE, IT ALONE

CANNOT UNLOCK THE LARGE POTENTIAL OF FORESTS IN CLIMATE CHANGE MITIGATION, SIMPLY BECAUSE IT DOES NOT INCLUDE THE LARGEST POLLUTERS.

These three aspects affected developments on the ground and in the market. The lessons learned from this experience should be taken into consideration when developing a global REDD mechanism.

High transaction costs

The CDM methodology to determine the net CO₂ reductions of a forest was developed by a large team of scientists who all brought in their own expertise. The result was a methodology that is so extensive and complex that it is difficult to work with in the field. As a consequence, the methodology can be implemented only by similar scientists and consultants. Because of this, the process of bringing a team together to write the project

Pieter van Midwoud is Executive Secretary of the German non-profit company CarbonFix.

documents, validating the project, registering the project and later verifying the emission reductions exceeds, almost without exception, US\$300,000 per project. This cost should be considered in the context of the “additionality” of a project.² A \$300,000 investment in a project that is not business-as-usual (and hence carries additional risks) is simply too much. It would be financially acceptable only for a large-scale “normal” forest project.

The CO₂OL Tropical Mix Reforestation in Panama One project, for example, would have difficulty registering as a CDM initiative because of its size in relation to its costs. It is a relatively small-scale project developed by the company Forest Finance Service GmbH. The project is restoring 380 ha of tropical rainforest by planting a mix of more than a dozen native tree species, creating a nearly natural rainforest with very high biodiversity. The CDM did not appear to be the right mechanism to pay for these activities. The fee to register the small-scale project plus the costs of land preparation and planting a large mix of tree species are too high to be earned back in the current CDM market. A second problem is that the native rainforest species used need about 25 years to sequester their full carbon potential. The Kyoto market, however, trades only emission reductions that are already realized; without forward selling it would take 25 years to collect the potential revenues if the project were registered under the CDM. Although the climate change policy is targeting at avoiding future climate change; ironically, there is no good mechanism that rewards emission reductions that take a few decades to be fully realized.

Lack of demand

Not only are the costs high to develop an A/R CDM project, there is little demand for its credits once the project is registered. One reason is that Certified Emission Reductions (CERs) from forest projects are valid only for a certain time frame; they are therefore called temporary credits (tCERs). The concept of a temporary CER is the CDM’s answer to the problem that emission reductions through A/R would not be sufficiently guaranteed to be classified as permanent (since one day the forest will disappear again). Therefore, when tCERs lose their validity (for example, after 30 years), the buyer has to replace them with CERs from other projects. From a buyer’s perspective, buying forest credits means paying twice for one unit and taking the risk that the price of its CER might be much higher in the future, not a very attractive scenario.

Although it is correct that CO₂ in forests is by definition temporarily stored, the mechanism does not seem to take into account that the annual worldwide deforestation rate is 0.18 percent, meaning that the average forest lasts for 555 years (FAO 2009). This is a very rough calculation, but it shows that a tCER with a lifetime of perhaps 50 years simply undervalues the role that forests can play in climate mitigation.

The second reason for the low demand and price for A/R CDM is that the largest carbon buyer in the world, the EU Emission Trading Scheme, does not accept forest credits under its framework. This refusal is partly due to the EU’s opinion that A/R credits are by definition very risky since the projects are developed in unstable countries that are subject to many uncertainties.

The Kikonda Forest Reserve in Uganda is an example of a project in a “less stable” country. The reserve is managed by the company global-woods AG. The project planted its first trees in 2002 and has a licence to plant 12,000 ha of bush and grassland. The Kikonda Forest Reserve has the “classical” dilemmas of an additional project. On the one hand it is an example of how the carbon market can trigger positive developments that would otherwise not happen. Uganda benefits from the project’s activities in terms of capacity building and knowledge dissemination; in addition, important forest products will be delivered in the future. These are needed very badly; about 90 percent of Uganda’s energy supply comes from charcoal or wood and the rate of deforestation of natural forests is about 2.2 percent annually. Not restoring forests right now means that in the future, the supply of energy will be seriously endangered for the people of Uganda.

On the other hand, the company also experienced how difficult it is to set up a long-term project in a country like Uganda. Stable governmental structures on which investors can rely are scarce, as is forest expertise. Keeping the project up and running requires ongoing additional work to ensure robust relationships with neighbours, forest authorities and other actors.



From the size and the type of trees (both native trees and faster-growing pines), the initiative looks like a project that could be successful under A/R CDM. However, the lack of demand for A/R credits made the company very hesitant to even apply. There is a significant risk that the project, once registered, would not earn sufficient income through the CDM to cover its costs.

Other organizations developing projects encounter other problems. As trading CO₂ rights is a relative new activity, not every country has regulations in place on the property rights of CO₂ reductions. Some organizations simply could not get sufficient guarantees that in the end they would have the right to sell the credits generated by their projects.

Market responses to high transaction costs and lack of demand

The first climate forest projects started in the mid-1990s. After 1997, when the Kyoto protocol was adopted, the interest in A/R projects increased. It became rapidly clear, however, that the high costs and lack of demand were serious problems; few private investors wanted to take the risk. The development of A/R CDM projects stalled.

To promote the implementation of A/R projects, the World Bank initiated the Bio-Carbon Fund. The fund would stimulate projects by buying their credits up front. This was effective, as it covered the high initial costs and eliminated the risk of the credits not being sold. All six registered A/R CDM projects had the financial support of the World Bank or a similar institution. It has to be said, however, that without the World Bank a privately funded project would not register; investors need to counterbalance a riskier project (riskier because it is not business as usual) with a guaranteed market for the credits at the very least.

Projects that were not supported by the World Bank started to look for alternatives to sell certificates where their costs would be lower and/or the demand and prices would be better. They landed in the “voluntary carbon market.” The voluntary market is the sum of all CO₂-certificates that are bought for reasons other than compliance with Kyoto. An increasing number of companies and consumers are willing to pay for efforts that reduce the amount of carbon in the atmosphere. It is a rapidly increasing market, doubling almost every year since the counting started in 2004.

In principle, the voluntary market is a free market where anyone can sell whatever anyone else wants to pay for. As it matures, however, voluntary buyers are demanding that their certificates are real and independently verified.³ And with reason. Poorly conceived and executed projects and the sale of “hot-air” meant that voluntary compensating emissions often got negative media attention. This affected the market as a whole. Although the voluntary market has until now stimulated more forest projects than the CDM, the share of forest projects in the voluntary market dropped from 36 percent in 2006 to 11 percent in 2008. The reason for the decrease is the reputation that still sticks to A/R projects.



Currently there are a couple of standards active in the voluntary carbon market that base their method on the A/R CDM, but are more practical to implement in terms of costs and methodology. Standards that include a carbon account component include the Voluntary Carbon Standard, CarbonFix Standard⁴ and Plan Vivo Standard.

Reputation

Since the beginning, several interest groups were not in favour of the A/R CDM. They argued that the climate regime should focus on renewable energy, not on combating the effects from traditional energy sources. They also disagreed with the fact that the A/R CDM only looked at how many carbon reductions a project delivered. They criticized the socio-economic and ecological aspects of the projects and were concerned that traditional land tenure was not sufficiently addressed. In fact, from a climate perspective, the most valuable projects are the ones that can sequester as much carbon as possible in the least amount of time. The critics argued strongly with this, alleging that it could lead to more monocultures of fast-growing tree species. These disagreements resulted in forest carbon projects having a bad reputation. And who knows, perhaps these “feared” kind of projects would indeed be the majority of A/R initiatives if there were no critics and a non-buying EU. Over time, of course, these opinions also started to have an impact on the voluntary markets, which explains why the percentage of forest projects decreased.

The discourse on the benefits of an A/R project has shifted over time. The REDD discussions in particular, which mainly started in Bali in 2007, made more groups realize that forest projects could have benefits other than combating climate change.

The problem was — and is — that the A/R CDM does not include criteria on these other benefits. Various groups stood up and created “add on” standards that could be used by a CDM project to show its additional benefits. The most well known are the Gold Standard (backed mainly by WWF, but it cannot be used for forest projects) and the Carbon, Community and Biodiversity Standard (backed mainly by the Nature Conservancy and designed for land-use projects.) The CarbonFix Standard and the Plan Vivo Standard also include many criteria on the sustainable aspects of a project. Although some of these standards were originally meant to function in the CDM market, they are mostly applied

in the voluntary market. This is understandable, as the demand for carbon credits in the voluntary market is mainly driven by branding and corporate social responsibility concerns. For such buyers it is vital that a project not only has climate benefits, but can also provide evidence of long-term socio-economic and ecological gains.

Lessons learned

High transaction costs, lack of demand and criticism of A/R CDM meant that the CDM could not be the incentive for a significant number of new A/R projects as was initially expected. This is unfortunate from a climate perspective, as A/R projects alone could mitigate about ten percent of potential global warming. It is also unfortunate because projects that go beyond business as usual and bring lots of co-benefits are not implemented. Initiatives that are unlikely to be executed with private money, such as the restoration of lost rainforests with slow-growing species or the implementation of projects in underdeveloped countries, could have been the result of a working A/R mechanism. That is not the case, however.

The lessons that REDD can learn from A/R originate from projects that are sold in the voluntary market. The voluntary market enables projects to actually operate because it alleviates the three conceptual problems described above:

- Transaction costs are lower. Although all standards in the voluntary market are based on or use the A/R CDM methodologies, the time span and costs to get a project registered are much lower. This is particularly important for projects that are small-scale, since for them the costs to become registered as an A/R CDM project could simply never be earned back.
- There is demand. When implementing a climate project the project developer has to be sure that there will be a market for the credits. The Kyoto market appears not to be such a place; the voluntary market is. There, forest credits are popular and even those projects that need several decades to sequester significant amounts of CO₂ can sell their future reductions. The six projects now registered as official A/R CDM initiatives were able to do so because they were supported by the World Bank or a similar institute that bought up in advance all the credits the project would deliver. Demand is decisive in encouraging participants to start a project.



- The poor reputation of forest projects began to be reconsidered when they started to apply standards that include criteria on social and ecological factors.

Although the voluntary market was able to support a few dozen forest projects worldwide, it alone cannot unlock the large potential of forests in climate change mitigation, simply because the largest polluters are not included in the market. Only an effective CDM can make the most out of forest projects.

Final reflections on a REDD mechanism

From a methodological point of view, REDD is even more complicated than A/R. For REDD to become a success, however, the methodology with which it is implemented must be workable. Key elements for the success of REDD will be whether projects can work with the REDD methodology and whether it pays off. Paying off means that project costs — including getting the right people together, designing and implementing the project, and having the credits independently verified — can be earned back because there is a market for the credits.

The first rule for any type of climate projects is that they have to be additional, meaning that without the project, the carbon would not be saved. The Kikonda Forest Reserve in Uganda and the Forest Finance project in Panama have shown what additionality can truly mean: projects that restore slow-growing trees or are implemented in countries that are normally ignored by investors.

The additionality principle also counts for REDD: the higher the threat to the existence of the forest, the more potential credits. This understandable (but somewhat ironic) rule means that REDD makes the most sense exactly where the risk of the forest disappearing is highest. For example, saving a forest in a conflict area of the Congo or conserving a part of the Brazilian rainforests that was planned to be cut for a new road truly means avoided emissions. But these two examples also clearly show that REDD can only be a success when the institutional structures, means of governance and security are improved at the same time.



Adequate knowledge, capacities and communication are very important for making any type of forest project a success. Particularly in the developing countries where REDD will typically take place, success in this area is determined by the level at which REDD is implemented. To make REDD implementation effective and scalable, therefore, relations with existing forest institutes and other sources of knowledge require major improvements. This is a big challenge, as in many cases there still seems to be two different groups working on a “climate forest project” or a “normal forest project.”

The World Bank has already started to support the first of the REDD pilot projects. This is a good thing, as experience is needed. The REDD mechanism should be set up in such

a way that private investors will want to invest in a project, as until now has not been the case for A/R CDM (the World Bank alone cannot finance REDD worldwide). It has to be certain that there will be a market for the credits. If the largest buyers (the EU and perhaps in future the U.S.) do not guarantee that they buy REDD credits, it is not worth negotiating a mechanism.

Finally, no forest mechanism should focus only on carbon. Forest projects have a life span of several decades and should operate sustainably. They need an appropriate structure that includes secure land tenure and social and ecological aspects, taking the multi-functional nature of forest as the point of departure. Experience has shown that project developers are happy to set up such initiatives. It is up to the negotiators in Copenhagen to show that they understand that although carbon might mobilize the currency, forest are more than just carbon. They have to design a mechanism that supports sustainable forest management as a condition of achieving climate goals.

Endnotes

1. REDD was recognized but not allowed as a mitigation measure under the Kyoto protocol.
2. A climate project has to save an amount of carbon that is "additional" to business as usual. This is for example a reforestation with commercially less attractive, native tree species or starting a project in a less stable country.
3. According to the WWF (www.redlac.org/index.php?option=com_rubberdoc&view=doc&id=54&format=raw&Itemid=179&lang=en), credits must be "real, additional, measurable, permanent, independently verified, unique and have sustainable development benefits."
4. The CarbonFix Standard is used by A/R projects that are selling their CO₂ certificates in the voluntary carbon market. It includes criteria on carbon accounting and emphasizes the sustainable structure of a project. The standard distinguishes itself by its practical structure and by an extensive set of marketing tools. In the summer of 2009, after feedback from more than 50 organizations, version 3.0 of the standard was launched. In August 2009, about 20 projects worldwide were working on their certification. The CarbonFix Standard was undergoing an evaluation by WWF's Forest Carbon Standards Steering Committee as this article was being written.

References

- FAO (Food and Agricultural Organization). 2009. *State of the World's Forests 2009*. Rome: FAO. www.fao.org/docrep/011/i0350e/i0350e00.HTM.
- Stern, N. 2007. *The Economics of Climate Change: The Stern Review*. New York: Cambridge University Press, 712 pp.
- WWF (World Wide Fund for Nature). 2008. *The Green Carbon Guidebook*. www.panda.org/what_we_do/how_we_work/conservation/forests/publications/?uNewsID=135062

List of contacts

Forests and climate change: an overview			
Arend Jan van Bodegom		Wageningen UR - Wageningen International; Capacity Development and Institutional Change (CDIC)	P.O. Box 88, 6700 AB Wageningen, The Netherlands tel: +31 (0)317 486864 e: arendjan.vanbodegom@wur.nl www.cdic.wur.nl/uk
Herman Savenije		Ministry of Agriculture, Nature and Food Quality of the Netherlands, Department of Knowledge	P.O. Box 482 6710 BL Ede tel: +31 318 822500 e: h.j.f.savenije@minlnv.nl www.minlnv.nl
Marieke Wit René Boot		Tropenbos International	P.O. Box 232 6700 AE Wageningen, The Netherlands tel: +31 317 481416 e: Marieke.wit@tropenbos.org e: Rene.boot@tropenbos.org www.tropenbos.org
Peter Saile		Deutsche Gesellschaft für Technische Zusammenarbeit (GTZ) GmbH – German Technical Cooperation	Dag-Hammarskjöld-Weg 1-5 65760 Eschborn, Germany tel: +49 61 96 79 6248 e: Peter.saile@gtz.de www.gtz.de
Section 1. International policy			
1.1	Bas Clabbers	Ministry of Agriculture, Nature and Food Quality	P.O. Box 20401, 2500 EK The Hague, The Netherlands tel: +31 (0)70 378 4165 e: B.J.L.Clabbers@minlnv.nl www.minlnv.nl
1.2	Meine van Noordwijk Peter Akon Minang	World Agroforestry Centre (ICRAF) and ASB Partnership for Tropical Forest Margins, Bogor, Indonesia and Nairobi, Kenya	Jl. Cifor, Situ Gede, Sindang Barang, Bogor, Indonesia 16115 tel: +62 251 8625416 e: m.vannoordwijk@cgiar.org; e: a.minang@cgiar.org www.worldagroforestrycentre.org www.worldagroforestry.org/af/research/projects/asb
1.3	Till Pistorius	Institute of Forest and Environmental Policy, University of Freiburg	Tennenbacherstr. 4 D-79106 Freiburg i.Br., Germany tel: + 49 (0) 761 203 3723 fax: + 49 (0) 761 203 3705 e: till.pistorius@ifp.uni-freiburg.de
1.4	Francis E. Putz Pieter A. Zuidema	Dept. of Biology, University of Florida, Gainesville Prince Bernhard Chair for International Conservation, Utrecht University the Netherlands	P.O. 118526, 209 Carr Hall, Gainesville, Florida, 32611-8526, USA fax: +1 352 392 3993 tel: +1 352 392 1486 e: fep@ufl.edu P.O. Box 80084 3508 TB Utrecht, The Netherlands tel: +31 (0)30-2536835/6700 e: P.A.Zuidema@uu.nl www.bio.uu.nl/~boev/staff/personal/pzuidema/pzuidema.htm

Section 2. Country-level REDD experiences			
2.1	Lisa Westholm	Dept. of Economics, School of Business, Economics and Law, University of Gothenburg	Box 640, SE 405 30 Gothenburg, Sweden tel: +46 (0) 31 786 2762 fax: +46 (0) 31 786 4154 e: lisa.westholm@economics.gu.se
	Sabine Henders and Madelene Ostwald	Centre for Climate Science and Policy Research, Dept. of Water and Envir. Studies, Linköping U.	601 74 Norrköping, Sweden e: sabine.henders@liu.se tel: +46 (0) 11 36 31 49 e: Madelene.ostwald@liu.se
	Eskil Mattsson	Earth Sciences Centre University of Gothenburg	Box 460, SE-405 30 Göteborg, Sweden tel: +46 (0) 31 786 28 28 fax: +46 (0) 31 786 19 86 e: eskil@gvc.gu.se
2.2	Charlotte Benneker	ITC, International Institute for Geo-Information Science and Earth Observation	P.O. Box 6 7500 AA Enschede The Netherlands tel: +31 (0)317-842788 e: charlotte.benneker@gmail.com
	Michael McCall	Centro de Investigaciones en Geografía Ambiental Universidad Nacional Autónoma de México	Antigua Carretera a Pátzcuaro No. 8701 Col. Ex-Hacienda de San José de La Huerta C.P. 58190 Morelia Michoacán, México e: mccall@ciga.unam.mx
2.3	Shyam Nokta	Adviser to the President and Head, Office of Climate Change, Office of the President	Shiv Chanderpaul Drive Georgetown, Guyana tel: + 592 225 5205 fax: + 592 223 0966 e: snokta@op.gov.gy www.op.gov.gy and www.lcds.gov.gy
2.4	Gijs Termeer	Policy officer Climate and Development Klimaatbureau/HIER-campaign	Hamburgerstraat 28a 3512 NS Utrecht, The Netherlands tel: +31 (0)30-2348267 cell: +31 (0) 6-21952971 e: gijs@klimaatbureau.nl www.hier.nu
	Michiel Smit	Climate Change Operations Officer, Peace Parks Foundation	Millennia Park, 16 Stellentia Avenue, P.O. Box 12743, Die Boord, Stellenbosch 7613 Republic of South Africa tel: +27 (0)21 887 6188 fax: +27 (0)21 887 6189 e: msmit@ppf.org.za www.peaceparks.org
	Kees de Pater and Barend van Gernerden	Vogelbescherming Nederland	P.O. Box 925 3700 AX Zeist, The Netherlands tel: +31 (0)30 693 77 99 fax: +31 (0)30 691 88 44 e: kees.depater@vogelbescherming.nl e: barend.vangernerden@vogelbescherming.nl www.vogelbescherming.nl
	Carl Königel	Project Officer Ecology and Economy, IUCN Netherlands Committee (IUCN NL)	Plantage Middenlaan 2K 1018 DD Amsterdam, The Netherlands tel: + 31 20 344 9451 fax: + 31 20 627 9349 e: carl.konigel@iucn.nl www.iucn.nl

LIST OF CONTACTS

Section 3. Forest management practices			
3.1	Jeremy S. Broadhead	Forestry Consultant, FAO Regional Office for Asia and the Pacific	39 Phra Atit Road, Bangkok 10200, Thailand tel: + 66-2 697-4000 fax: + 66-2 697-4445 e: jeremy.broadhead@fao.org
	Patrick B. Durst	Senior Forestry Officer, FAO Regional Office	e: patrick.durst@fao.org
	Christopher L. Brown	Forest policy and information consultant	e: chris_brown@xtra.co.nz
3.2	Dennis Keller	UNDP/GEF/SGP United Nations Development Programme	Bauddhaloka Mw. 202-204, Colombo-7, Sri Lanka; Park Residencies, No. 213/2/4, Park Road, Colombo-5, Sri Lanka tel: +94 77 84 23 998 (Sri Lanka) tel: +31 650 469 549 (Netherlands) tel: +49 176 96 889 549 (Germany) e: d.keller@dionos.com
3.3	Roope Husgafvel	Expert and Ph.D Student Viikki Tropical Resources Institute (VITRI) University of Helsinki	P.O. Box 27 Helsinki, FIN-00014, Finland tel: + 358400970402 e: roope.husgafvel@helsinki.fi
3.4	E.A. Zanetti	PhD candidate, Federal University of Paraná (UTFPR), Brazil	R Atílio Bório, 30 ap 2004 80050250 Curitiba, Paraná, Brazil tel: 41-96781848/33625722/30925535 fax: 41-33678088 e: eder.zanetti@fulbrightmail.org
	E. Casagrande	Professor, UTFPR	e: eloy.casagrande@gmail.com
3.5	Manish Mishra	Faculty of Ecosystem and Tech. Forestry, Indian Institute of Forest Management (IIFM)	P.O. Box 357, Nehru Nagar, Bhopal (MP), India. Pin: 462 003 tel: + 91 (0) 755 2775716 e: manishm@iim.ac.in
	S.P. Singh	Research Associate, Sr. Gr., Faculty of Economics, IIFM	
Section 4. Climate adaptation strategies			
4.1	Denis Sonwa	CIFOR, Central African Regional Office, Envir. Services and Sustainable Use of Forests Program	P.O. Box: 2008 (Messa) Yaounde, Cameroon tel: +237 22 227 449/51 fax: +237 22 227 450 e: d.sonwa@cgiar.org www.cifor.cgiar.org
	Yousoufa Bele and Olufunso Somorin	Forest and Nature Conservation Policy Group, Wageningen University	Wageningen, The Netherlands e: b.yousoufa@cgiar.org e: o.somorin@cgiar.org
	Cyprain Jum and Johnson Nkem	CIFOR	Bogor, Indonesia e: cyprainj@yahoo.com e: j.nkem@cgiar.org
4.2	Fobissie Kalame	Associate Expert, CIFOR, and PhD student, VITRI	CIFOR Western Africa Regional Office Ouagadougou, Burkina Faso e: f.kalame@cgiar.org

Section 5. Landscape restoration in practice			
5.1	Catarina Faria Alves Silveira	PhD candidate, University of São Paulo, Brazil	Rua Antonio José Borges, 130 apt. 32 C CEP 04715-030, São Paulo-SP, Brazil tel: +55 11 51837509 cell: +55 11 92346923 e: cat_silveira@yahoo.com
5.2	Wolf Engels	Brasilien-Zentrum, Univer- sity of Tübingen, Germany, and PUCRS, Porto Alegre, R S, Brazil	Wilhelmstr 113 D-72074 Tübingen, Germany tel: +49 (0) 7071-2974822 fax: +49 (0) 7071-295120 e: wolf.engels@uni-tuebingen.de www.uni-tuebingen.de/entw-phys
5.3	Rolf Schulzke Nugzar Zazanashvili Ilia Osepasvhvili	Senior Forest Officer Conservation Director Forest Officer, WWF Caucasus Program Office	11 Aleksidze Str. 0193 Tbilisi, Georgia tel: +995 32 330154/55 fax: +995 32 330190 e: rschulzke@wwfcaucasus.ge e: nzazanashvili@wwfcaucasus.ge e: iosepashvili@wwfcaucasus.ge www.panda.org/caucasus
5.4	Susan van 't Riet	Trees for Travel	Postbus 31, 6950 AA Dieren, The Netherlands tel: +31 (0)313 496 008 e: info@treesfortravel.nl www.treesfortravel.info
5.5	Judith Westerink Miguel Soto Cruz	International Tree Fund Arbofilia-associación protectora de árboles	ITF secretariat, Burg. van der Heidelaan 13 3451 ZR Vleuten, The Netherlands tel: +31 26 4462234 or +31 6 10035397 www.itf.nl P.O. Box 087, Coronado 2200, Costa Rica tel: +506 2294 6218 e: selva@arbofilia.net www.arbofilia.net/en/
Section 6. Forest carbon business approaches			
6.1	Gabriel Thoumi	Sr. Business Development Manager, MGM Interna- tional Group, LLC	2113 Thaler Avenue Ann Arbor, Michigan, USA 48103 tel: +1 786 975 2217, ext. 182 cell: +1 612 327 0189 e: gthoumi@gmail.com Skype: Gabriel.Thoumi www.mgminter.com
6.2	Pieter van Midwoud	Executive Secretary, Carbon Fix e.V	Friedrichstr. 15, 70174 Stuttgart, Germany tel: +49 711 490 39 902 fax: +49 711 490 39 600 www.CarbonFix.info



Established in 1991, the European Tropical Forest Research Network (ETFRN) aims to ensure that European research contributes to conservation and sustainable use of forest and tree resources in tropical and subtropical countries.

ETFRN promotes a dialogue between researchers, policy-makers and forest users, the increased coherence of European tropical forest research, and the increased collaboration with researchers in developing countries through partnerships and other forms of capacity building.

ETFRN provides a range of services, including ETFRN News, which comprises theme-based issues on research relevant to the international development agenda. This issue of ETFRN News provides information on the potential role of forests and forest management in mitigating and adapting to climate change.

The mission of Tropenbos International (TBI) is to improve tropical forest management for the benefit of people, conservation and sustainable development. By making knowledge work for forests and people, TBI contributes to well-informed decision making for improved management and governance of tropical forests. TBI's longstanding local presence and ability to bring together local, national and international partners make it a trusted partner in sustainable development. TBI is ETFRN's coordinating member and national focal point in the Netherlands.

ETFRN

c/o Tropenbos International

P.O. Box 232, 6700 AE Wageningen, The Netherlands

tel.: +31 317 48 14 16

fax: +31 317 48 14 26

e-mail: etfrn@etfrn.org

www.etfrn.org



commissioned by